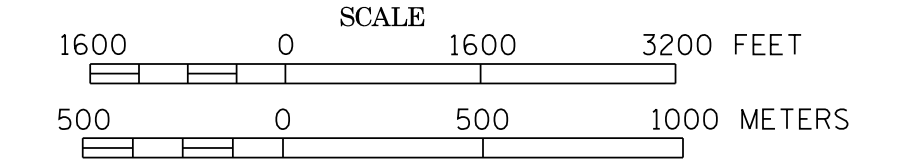
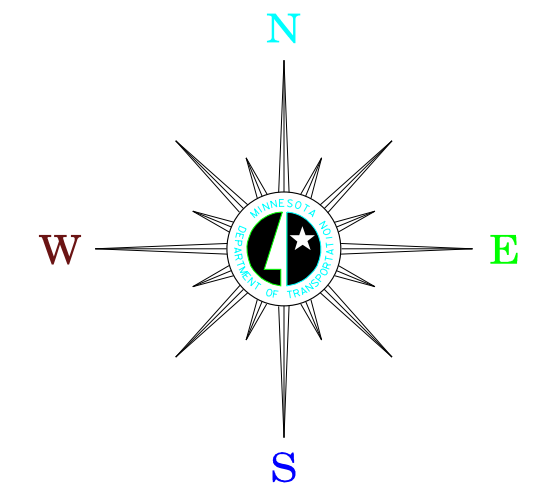


MUNICIPALITY OF
ORONO

PREPARED BY THE
MINNESOTA DEPARTMENT OF TRANSPORTATION
OFFICE OF TRANSPORTATION DATA & ANALYSIS
IN COOPERATION WITH
U.S. DEPARTMENT OF TRANSPORTATION
FEDERAL HIGHWAY ADMINISTRATION

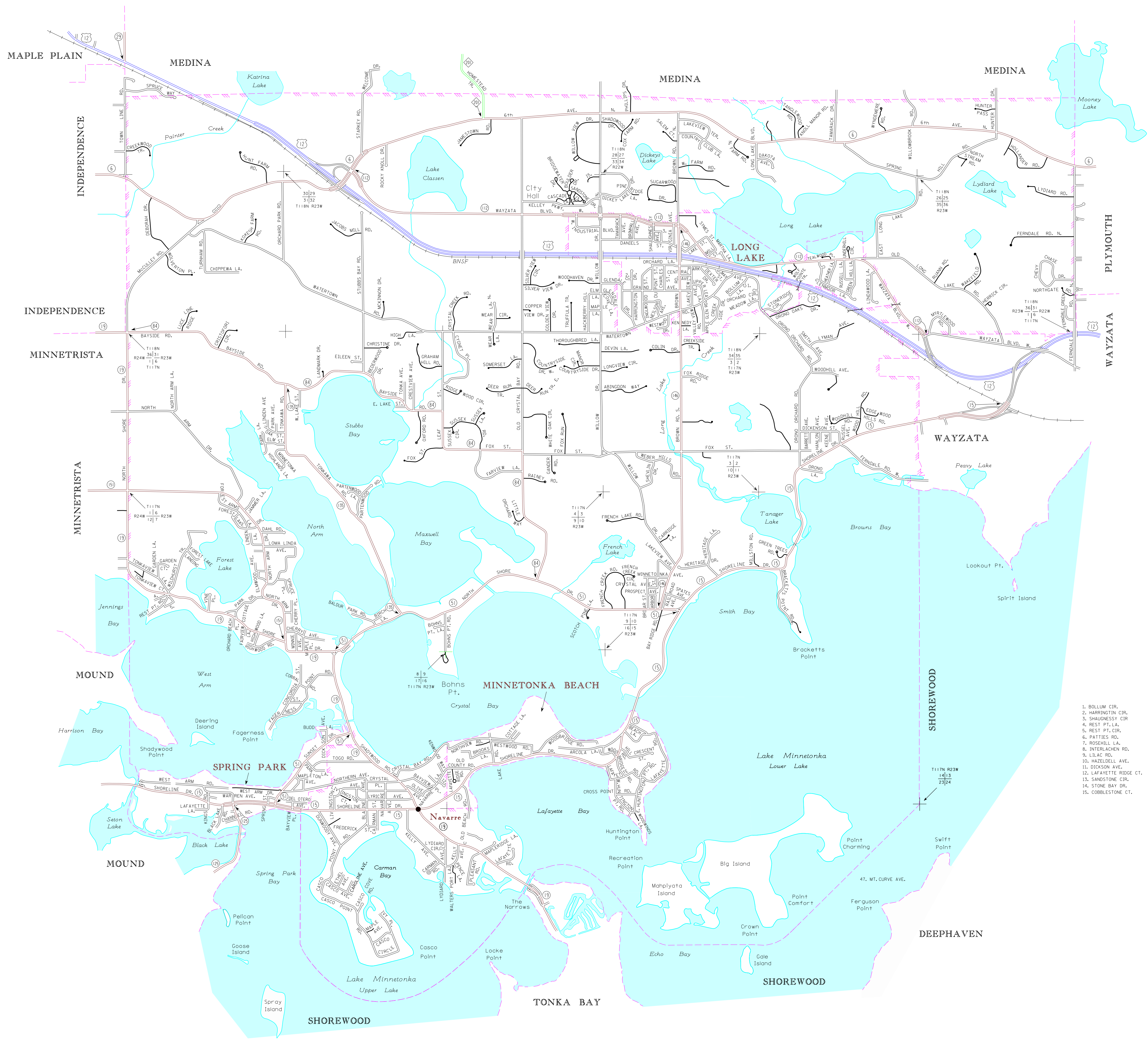


2011
BASIC DATA - 2008



LEGEND

- INTERSTATE TRUNK HIGHWAY..... (35)
- U.S. TRUNK HIGHWAY..... (16)
- STATE TRUNK HIGHWAY..... (55)
- COUNTY STATE AID HIGHWAY..... (23)
- COUNTY ROAD..... (15)
- CORPORATE LIMITS.....
- PUBLIC ROAD.....
- PRIVATE ROAD.....



1. BOLLUM CIR.
2. HARRINGTON CIR.
3. SHAGNESSY CIR.
4. REST PT. LA.
5. REST PT. CIR.
6. PATIES RD.
7. ROSEHILL LA.
8. INTERLACHEN RD.
9. LILAC RD.
10. HAZELDELL AVE.
11. DICKSON AVE.
12. LAFAYETTE RIDGE CT.
13. SANDSTONE CIR.
14. STONE BAY DR.
15. COBBLESTONE CT.