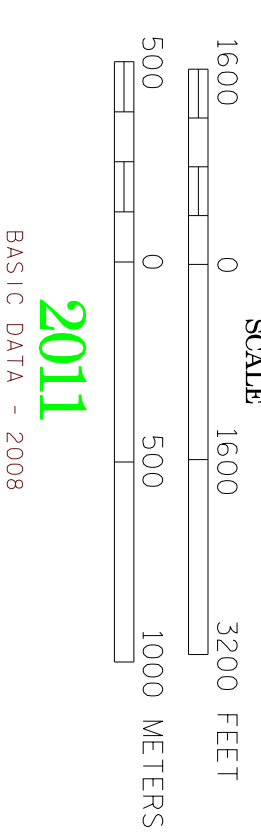


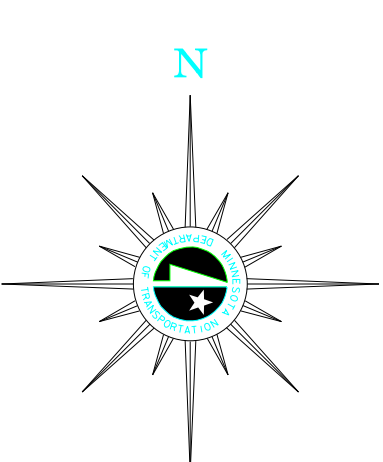
MUNICIPALITY OF OAKDALE

PREPARED BY THE
MINNESOTA DEPARTMENT OF TRANSPORTATION
OFFICE OF TRANSPORTATION DATA & ANALYSIS
IN COOPERATION WITH
U.S. DEPARTMENT OF TRANSPORTATION
FEDERAL HIGHWAY ADMINISTRATION



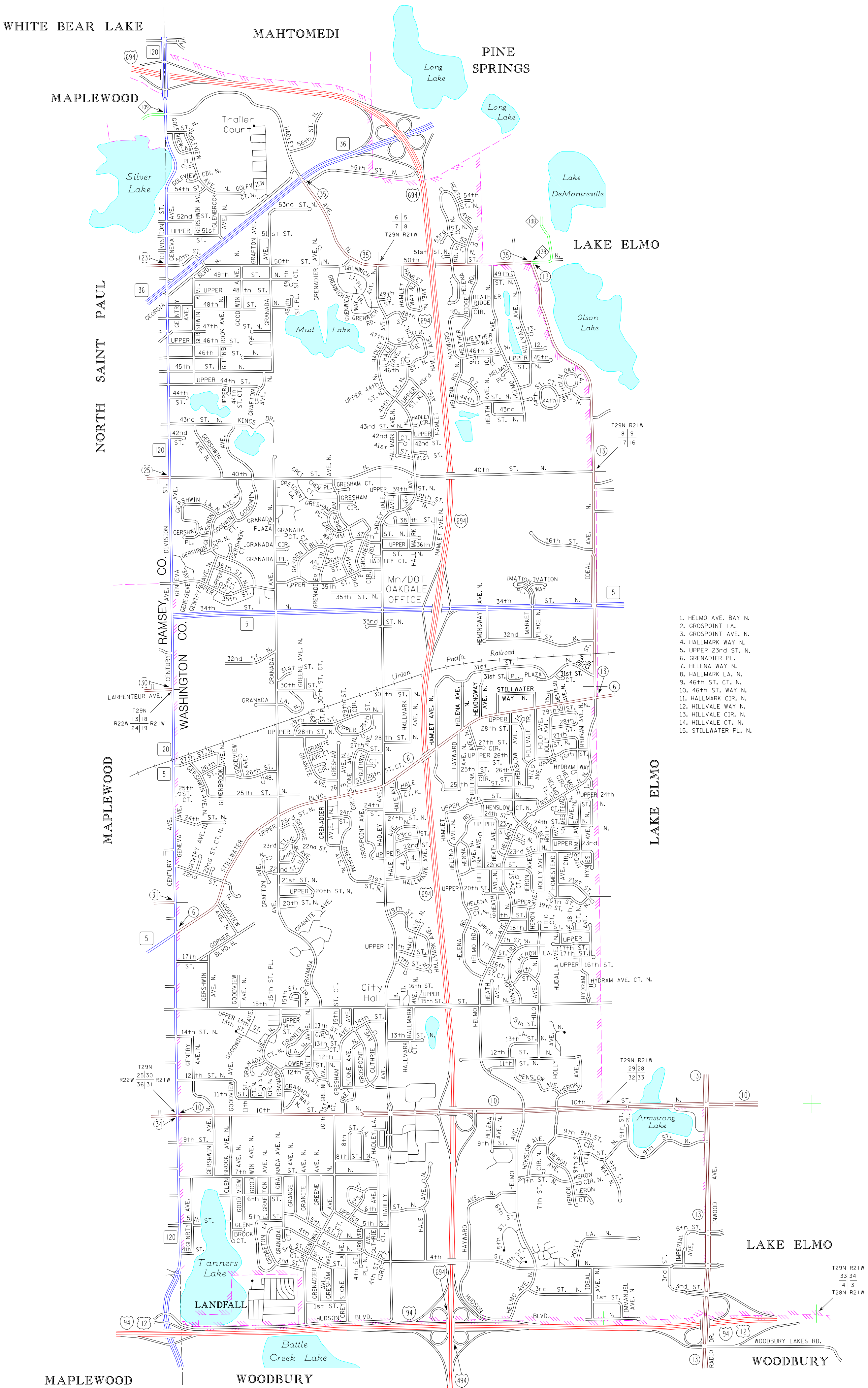
2011

BASE DATA - 2008



LEGEND

- INTERSTATE TRUNK HIGHWAY..... (35)
- U.S. TRUNK HIGHWAY..... (15)
- STATE TRUNK HIGHWAY..... (5)
- COUNTY STATE AID HIGHWAY..... (2)
- COUNTY ROAD..... (1)
- CORPORATE LIMITS.....
- PUBLIC ROAD.....
- PRIVATE ROAD.....



1. HELMO AVE. BAY N.
2. GROSPONT LA.
3. GROSPONT AVE. N.
4. HALLMARK WAY N.
5. UPPER 23rd ST. N.
6. GRENADIER PL.
7. HELENA WAY N.
8. HALLMARK LA. N.
9. 46th ST. CT. N.
10. 46th ST. WAY N.
11. HALLMARK CIR. N.
12. HILLVALE WAY N.
13. HILLVALE CIR. N.
14. HILLVALE CT. N.
15. STILLWATER PL. N.

To request information from this document in an alternative format, call 651-396-4718 or 1-800-657-3774 (Greater Minnesota). Addressed email to: ADonovan@dot.state.mn.us or 651-396-4718. Please request at least one week in advance.