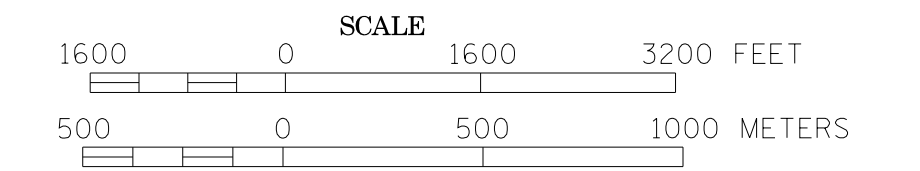
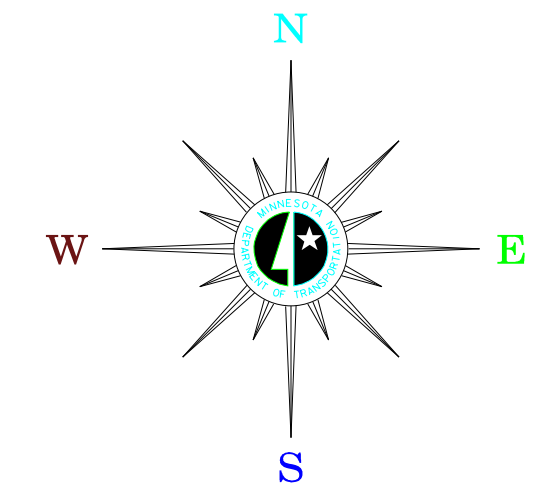


MUNICIPALITY OF NEW HOPE

PREPARED BY THE
MINNESOTA DEPARTMENT OF TRANSPORTATION
OFFICE OF TRANSPORTATION DATA & ANALYSIS
IN COOPERATION WITH
U.S. DEPARTMENT OF TRANSPORTATION
FEDERAL HIGHWAY ADMINISTRATION

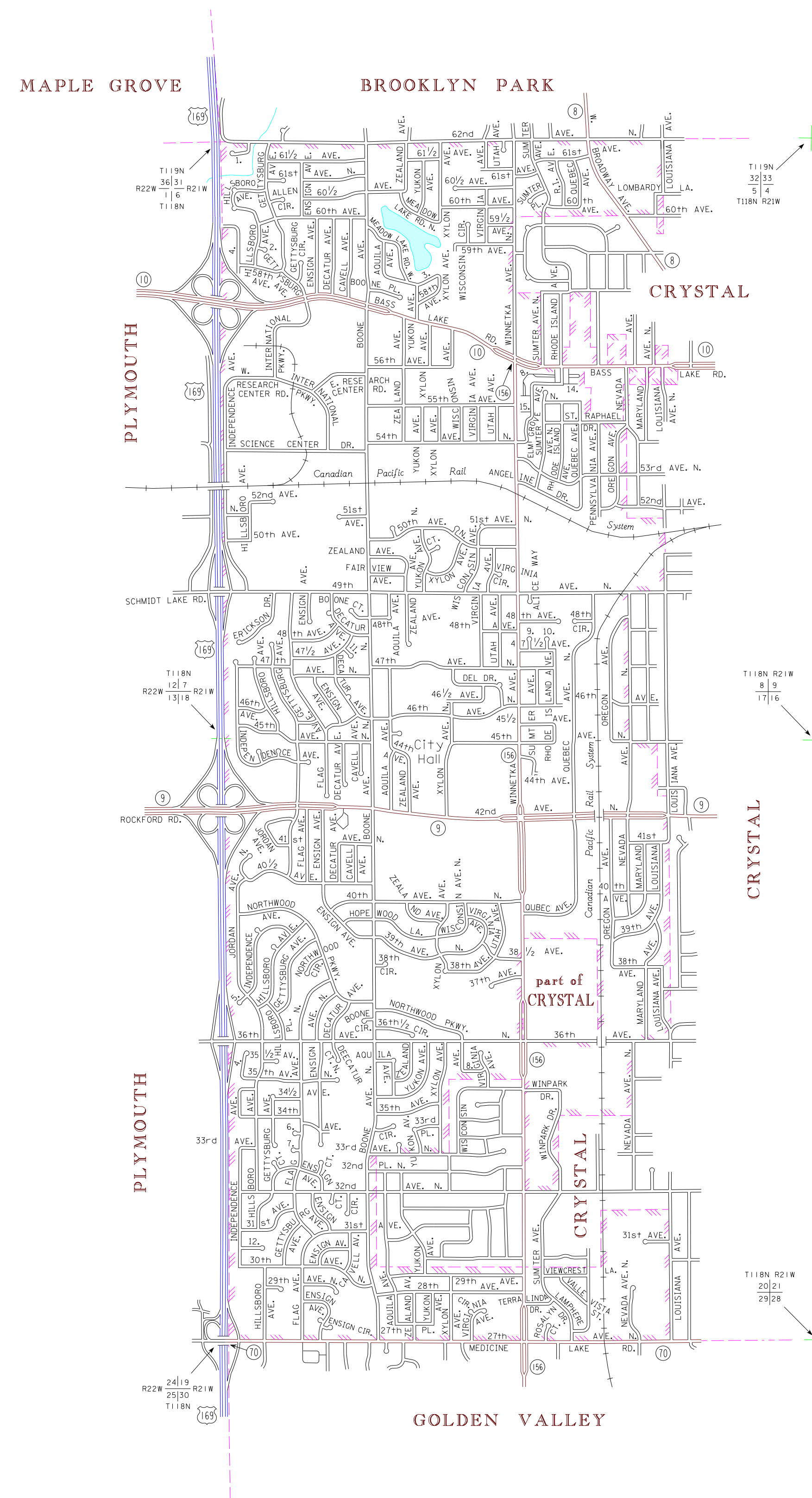


2011
BASIC DATA - 2010



LEGEND

- INTERSTATE TRUNK HIGHWAY..... (35)
- U.S. TRUNK HIGHWAY..... (169)
- STATE TRUNK HIGHWAY..... (55)
- COUNTY STATE AID HIGHWAY..... (23)
- COUNTY ROAD..... (15)
- CORPORATE LIMITS.....
- PUBLIC ROAD
- PRIVATE ROAD



1. BASS CREEK CIR.
2. HILLSBORO CIR.
3. MEADOW LAKE RD. E.
4. INDEPENDENCE AVE.
5. JORDAN CIR.
6. FLAG CT.
7. FLAG CT.
8. ELM GROVE CT.
9. 47 1/2 CIR.
10. 47 1/2 PL.
11. DECATUR PL.
12. INDEPENDENCE CIR.
13. E. MEADOW RD.
14. ELM GROVE CIR.
15. ELM GROVE LA.

To request information from this document in an alternative format, call 651-366-4718 or 1-800-657-3774 (Greater Minnesota); 711 or 1-800-627-3529 (Minnesota Relay). You may also send an e-mail to 454request.dca@state.mn.us. (Please request at least one week in advance).