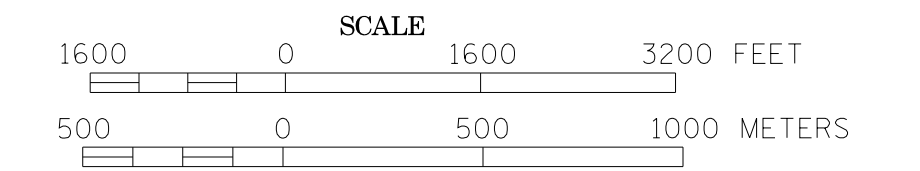
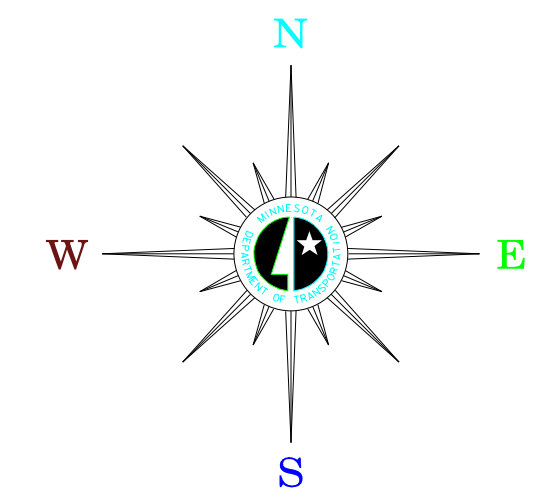


MUNICIPALITY OF  
**MONTICELLO**

PREPARED BY THE  
MINNESOTA DEPARTMENT OF TRANSPORTATION  
OFFICE OF TRANSPORTATION DATA & ANALYSIS  
IN COOPERATION WITH  
U.S. DEPARTMENT OF TRANSPORTATION  
FEDERAL HIGHWAY ADMINISTRATION

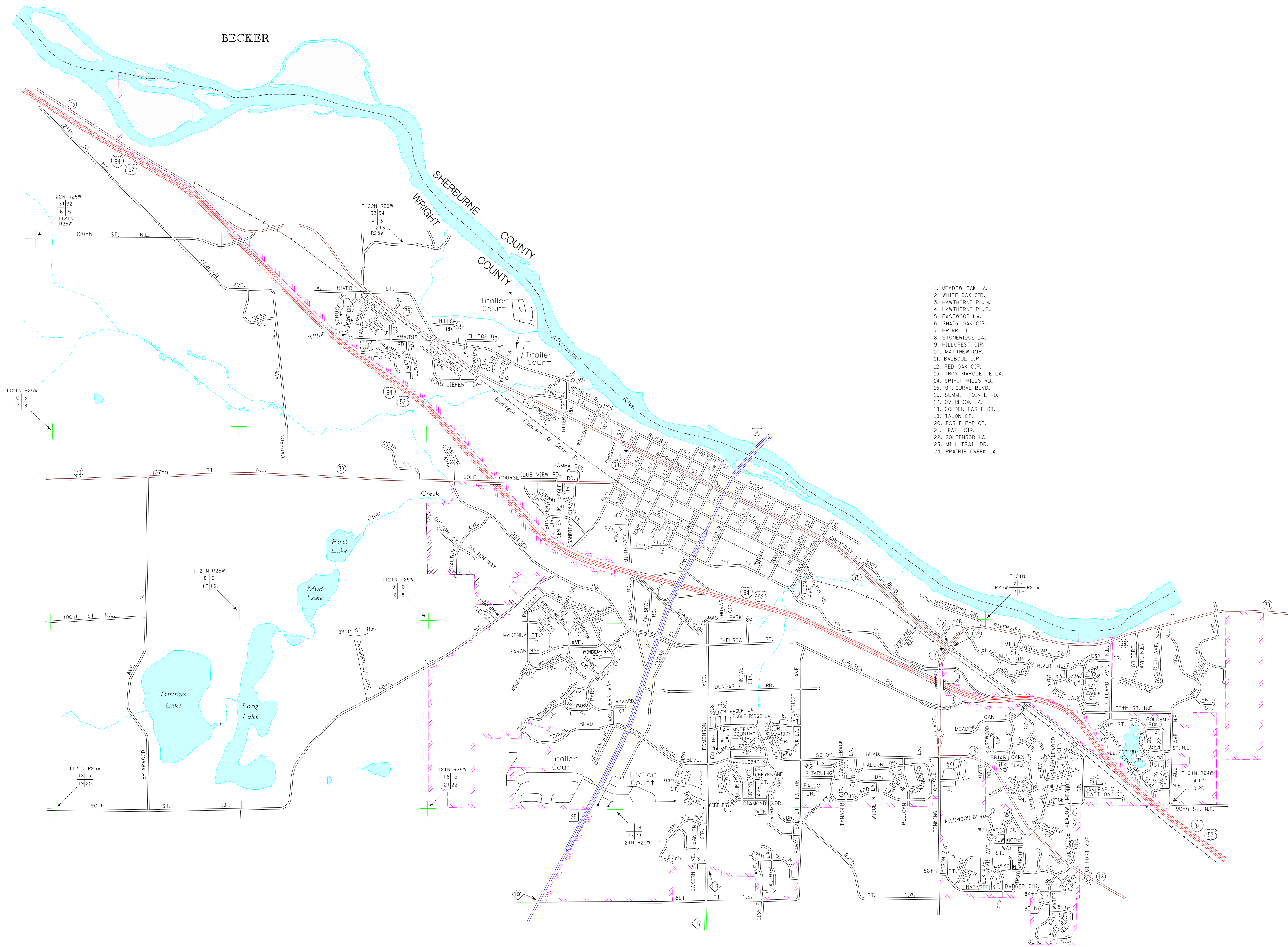


2011  
BASIC DATA - 2008



**LEGEND**

- INTERSTATE TRUNK HIGHWAY..... (I-35)
- U.S. TRUNK HIGHWAY..... (16)
- STATE TRUNK HIGHWAY..... (55)
- COUNTY STATE AID HIGHWAY..... (23)
- COUNTY ROAD..... (15)
- CORPORATE LIMITS.....
- PUBLIC ROAD.....
- PRIVATE ROAD.....



1. MEADOW OAK LA.
2. WHITE OAK CIR.
3. HAWTHORNE PL. N.
4. HAWTHORNE PL. S.
5. EASTWOOD LA.
6. SHADY OAK CIR.
7. BRIAR CT.
8. STONERIDGE LA.
9. HILLCREST CIR.
10. MATTHEW CIR.
11. BALBOUL CIR.
12. RED OAK CIR.
13. TROY MARGUERITE LA.
14. SPIRIT HILLS RD.
15. MT. CURVE BLVD.
16. SUMMIT POINTE RD.
17. OVERLOOK LA.
18. GOLDEN EAGLE CT.
19. FALCON CT.
20. EAGLE EYE CT.
21. LEAF CIR.
22. GOLDENROD LA.
23. MILL TRAIL DR.
24. PRAIRIE CREEK LA.

To request information from this document in an alternative format, call 651-366-4718 or 1-800-657-3774 (Greater Minnesota); 711 or 1-800-627-3529 (Minnesota Relay). You may also send an e-mail to [ADRequest@dot.state.mn.us](mailto:ADRequest@dot.state.mn.us). (Please request at least one week in advance).