
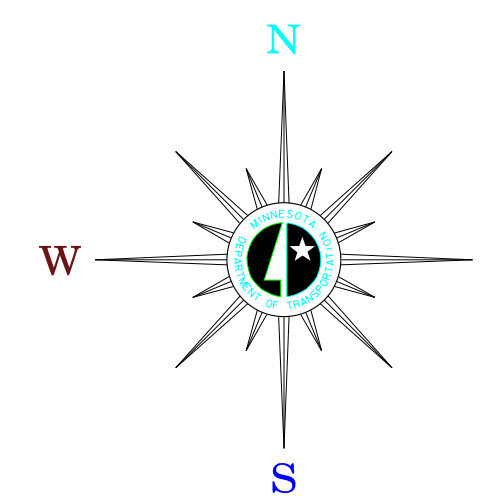


MUNICIPALITY OF
MINNETONKA

PREPARED BY THE
MINNESOTA DEPARTMENT OF TRANSPORTATION
OFFICE OF TRANSPORTATION DATA & ANALYSIS
IN COOPERATION WITH
U.S. DEPARTMENT OF TRANSPORTATION
FEDERAL HIGHWAY ADMINISTRATION



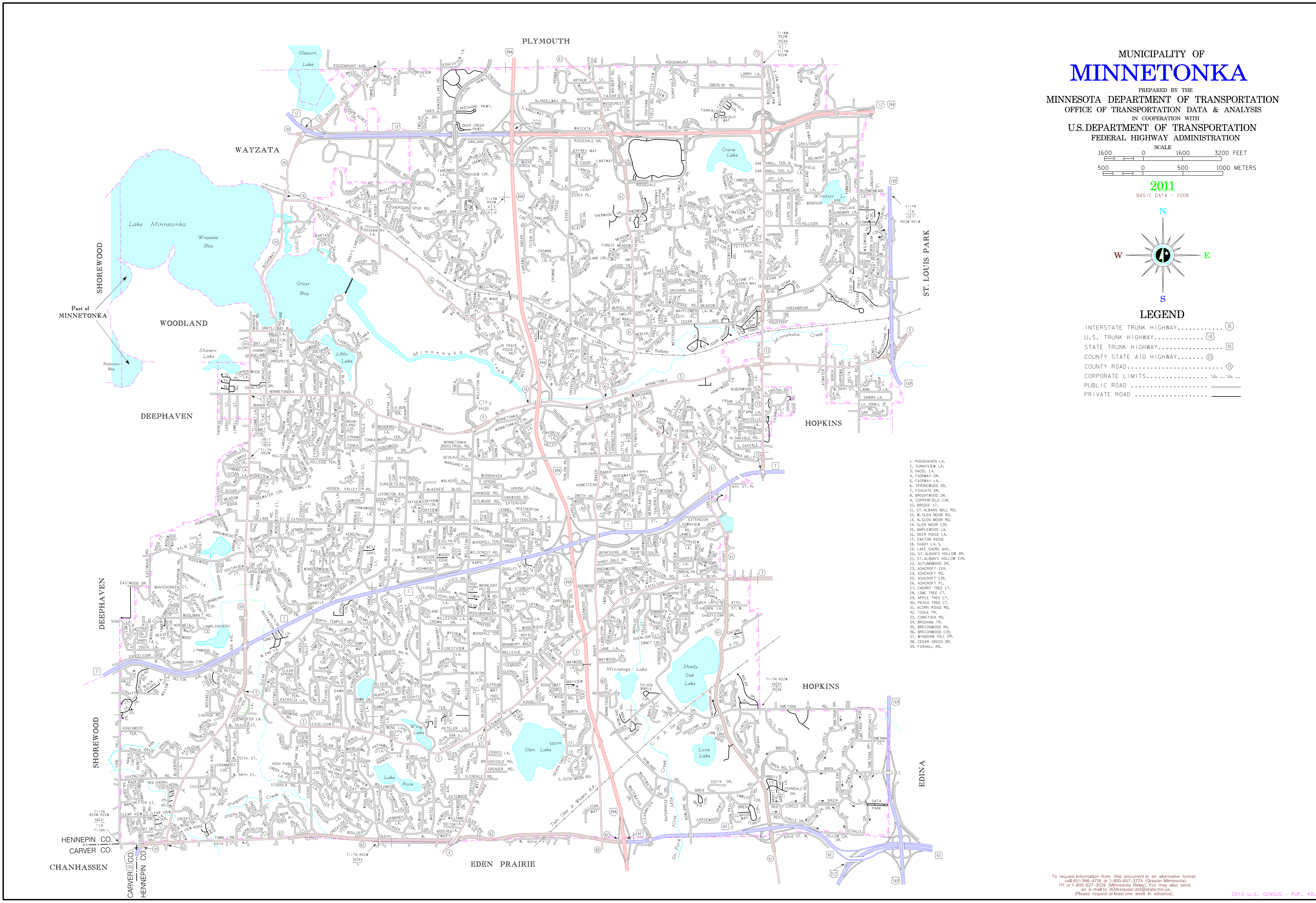
2011
BASIC DATA - 2008



LEGEND

- INTERSTATE TRUNK HIGHWAY..... (I-94)
- U.S. TRUNK HIGHWAY..... (US-169)
- STATE TRUNK HIGHWAY..... (ST-165)
- COUNTY STATE AID HIGHWAY..... (CSA-15)
- COUNTY ROAD..... (CR-14)
- CORPORATE LIMITS.....
- PUBLIC ROAD.....
- PRIVATE ROAD.....

1. RIDGEHAVEN L.A.
2. SUNNIVIEW L.A.
3. HAZEL L.A.
4. FAIRWAY DR.
5. FAIRWAY L.A.
6. SPRINGWOOD DR.
7. FOXGATE DR.
8. BRIGHTWOOD DR.
9. COPPERFIELD CIR.
10. BRIDGE ST.
11. ST. ALBAN'S HOLLOW DR.
12. W. GLEN MOOR RD.
13. N. GLEN MOOR RD.
14. GLEN MOOR CIR.
15. MAPLEWOOD L.A.
16. DEER RIDGE L.A.
17. OAKTON RIDGE
18. SHADY L.A.S.
19. LAKE SHORE AVE.
20. ST. ALBAN'S HOLLOW DR.
21. ST. ALBAN'S HOLLOW DR.
22. AUTUMNWOOD DR.
23. ASHCROFT TER.
24. ASHCROFT RD.
25. ASHCROFT CIR.
26. ASHCROFT PL.
27. CHERRY TREE CT.
28. LIME TREE CT.
29. APPLE TREE CT.
30. PEACH TREE CT.
31. ACORN RIDGE RD.
32. TODIA TR.
33. COMSTOCK RD.
34. BRIGHAM TH.
35. BRECONWOOD RD.
36. BRECONWOOD CIR.
37. WINDHAM HILL DR.
38. CEDAR GREEN DR.
39. FOXHALL RD.



To request information from this document in an alternative format, call 651-366-4718 or 1-800-657-3774 (Greater Minnesota); 711 or 1-800-627-3529 (Minnesota Relay). You may also send an e-mail to ADRequest.dor@state.mn.us. (Please request at least one week in advance.)