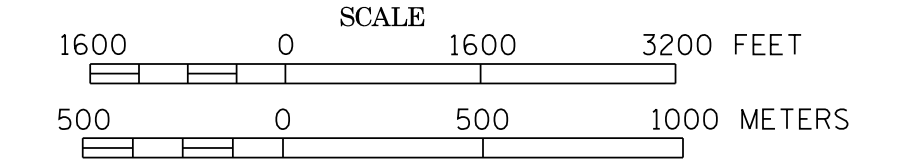
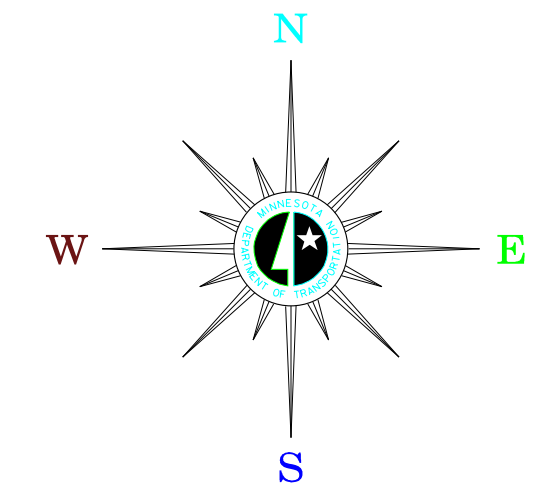


# MUNICIPALITY OF MINNEAPOLIS

PREPARED BY THE  
**MINNESOTA DEPARTMENT OF TRANSPORTATION**  
 OFFICE OF TRANSPORTATION DATA & ANALYSIS  
 IN COOPERATION WITH  
**U.S. DEPARTMENT OF TRANSPORTATION**  
 FEDERAL HIGHWAY ADMINISTRATION

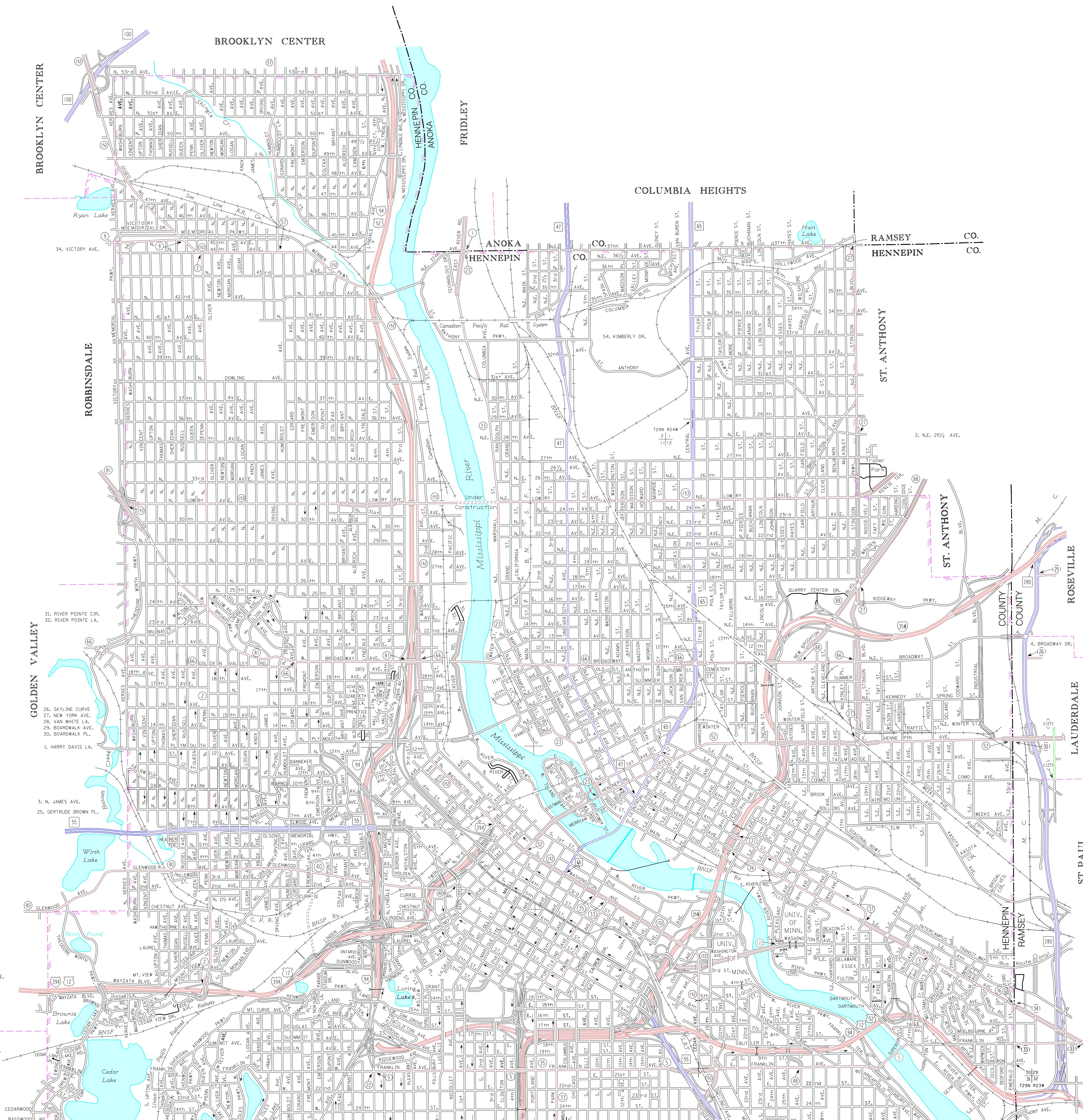
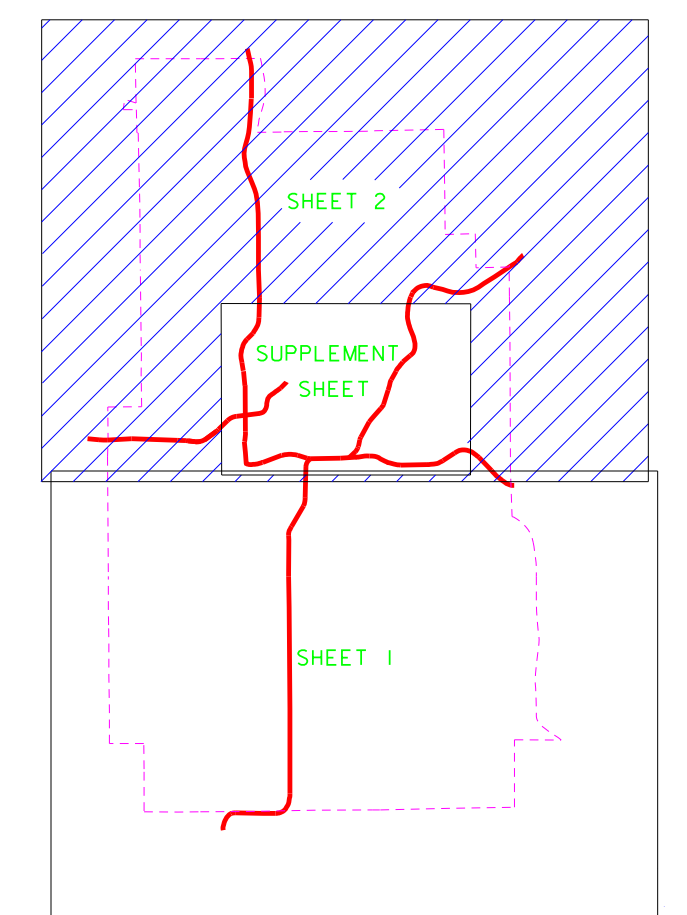


**2011**  
 BASIC DATA - 2008



## LEGEND

- INTERSTATE TRUNK HIGHWAY..... (35)
- U.S. TRUNK HIGHWAY..... (16)
- STATE TRUNK HIGHWAY..... (55)
- COUNTY STATE AID HIGHWAY..... (23)
- COUNTY ROAD..... (15)
- CORPORATE LIMITS.....
- PUBLIC ROAD.....
- PRIVATE ROAD.....



**GOLDEN VALLEY**  
 22. CESAR CHAVEZ AVE.  
 23. DELL PL.  
 24. WAVERLY PL.  
 6. THOMAS AVE.  
 7. ANTOINETTE AVE.  
 35. LAKEVIEW AVE.

**GOLDEN VALLEY**  
 26. SKYLINE CURVE  
 27. NEW YORK AVE.  
 28. VAN WHITE LA.  
 29. BOARDWALK AVE.  
 30. BOARDWALK PL.  
 1. HARRY DAVIS LA.  
 3. N. JAMES AVE.  
 25. GERTRUDE BROWN PL.

**ROBBINSDALE**  
 31. RIVER POINTE CIR.  
 32. RIVER POINTE LA.

**BROOKLYN CENTER**  
 34. VICTORY AVE.

**ST. PAUL**  
 20. DO LO SALLE DR.  
 21. CENTENNIAL PL.  
 5. PROSPECT TER.  
 33. ARTHUR PL.

**ST. ANTHONY**  
 2. NE. 29 1/2 AVE.

**RAMSEY**  
 HENNEPIN CO.

**COLUMBIA HEIGHTS**

**FRIDLEY**

**HENNEPIN**  
 HENNEPIN CO.

**ANOKA**  
 ANOKA CO.

To request information from this document in an alternative format, call 651-366-4718 or 1-800-657-3774 (Greater Minnesota); 771 or 1-800-627-3529 (Minnesota Relay). You may also send an e-mail to [ADRequest.dod@state.mn.us](mailto:ADRequest.dod@state.mn.us). (Please request at least one week in advance).