
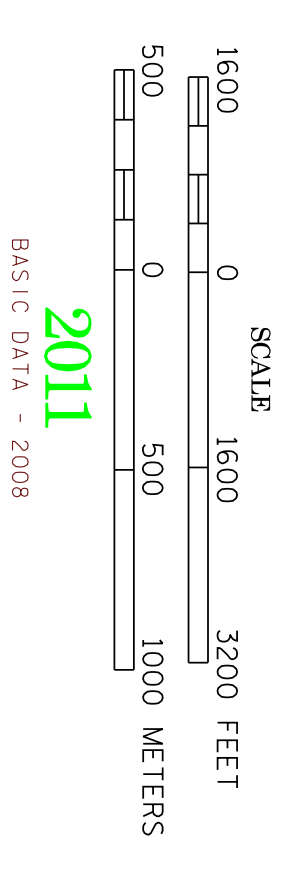


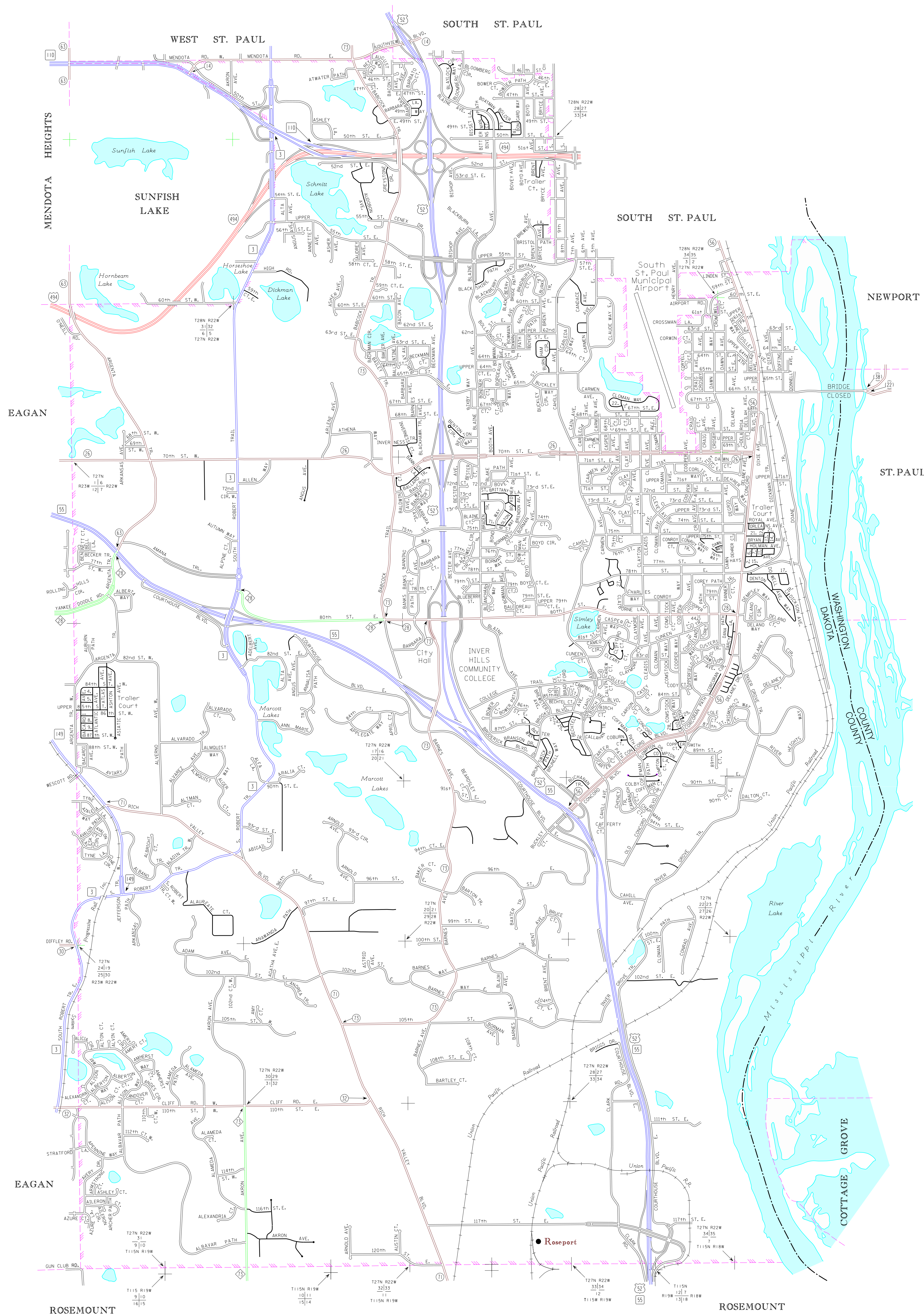
MUNICIPALITY OF INVER GROVE HEIGHTS

PREPARED BY THE
MINNESOTA DEPARTMENT OF TRANSPORTATION
OFFICE OF TRANSPORTATION DATA & ANALYSIS
IN COOPERATION WITH
U.S. DEPARTMENT OF TRANSPORTATION
FEDERAL HIGHWAY ADMINISTRATION



- LEGEND**
- INTERSTATE TRUNK HIGHWAY
 - U.S. TRUNK HIGHWAY
 - STATE TRUNK HIGHWAY
 - COUNTY STATE AID HIGHWAY
 - COUNTY ROAD
 - CORPORATE LIMITS
 - PUBLIC ROAD
 - PRIVATE ROAD

1. UPPER 45th ST.
2. HARPER ST.
3. CATHERINE AVE. E.
4. UPPER 84th ST. W.
5. 85th ST. W.
6. KRAMER AVE.
7. WASHBURN AVE.
8. UPPER 86th ST. W.
9. LOWER 87th ST. W.
10. BLACKSTONE AVE.
11. BUFFINGTON AVE.
12. GRENOBLE AVE.
13. DIXIE AVE.
14. RIDGEMOOD AVE.
15. EAGLE CIR.
16. DAVIDSON CT.
17. STORCHER CT.
18. BENSON WAY
19. COPELAND CT.
20. DAWSON CT.
21. CAPITAL DR.
22. LOWER 67th ST.
23. BRIMLEY LA.
24. BERNARD PATH
25. BEVERLY WAY
26. BRADY PATH
27. CHANDLER LA.
28. COLLIN WAY
29. CORBIN CT.



To request information from this document in an alternative format, call 651-386-4778 or 1-800-457-3774 (Greater Minnesota), 711 or 1-800-457-3774 (Greater Minnesota), or email to Advocacy.dca@state.mn.us. (Please request at least one week in advance).