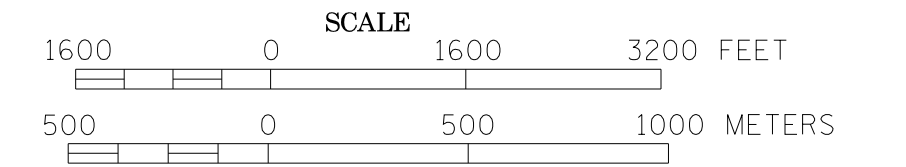
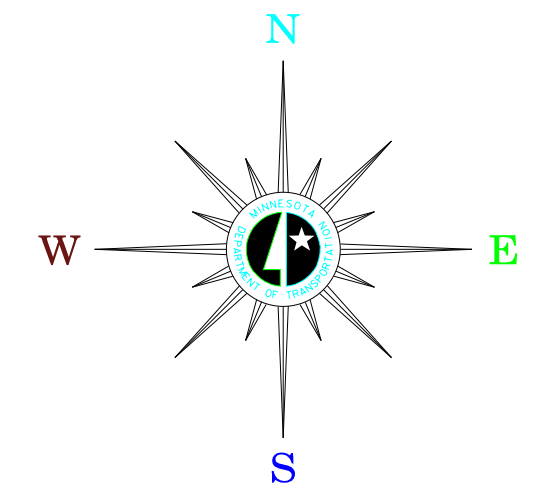


MUNICIPALITY OF FARIBAULT

PREPARED BY THE
MINNESOTA DEPARTMENT OF TRANSPORTATION
OFFICE OF TRANSPORTATION DATA & ANALYSIS
IN COOPERATION WITH
U.S. DEPARTMENT OF TRANSPORTATION
FEDERAL HIGHWAY ADMINISTRATION



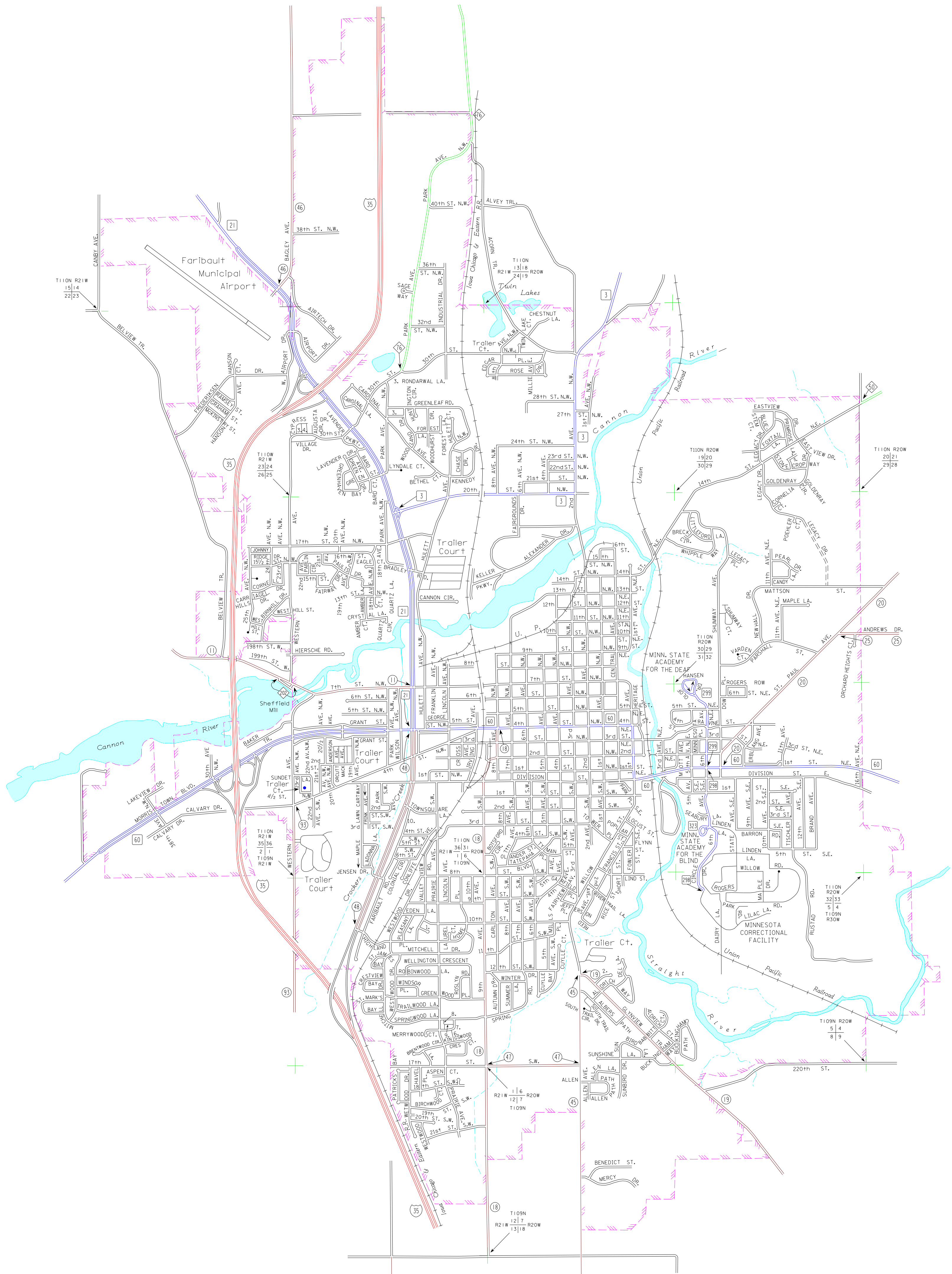
2011
BASIC DATA - 2010



LEGEND

- INTERSTATE TRUNK HIGHWAY..... (35)
- U.S. TRUNK HIGHWAY..... (16)
- STATE TRUNK HIGHWAY..... (15)
- COUNTY STATE AID HIGHWAY..... (23)
- COUNTY ROAD..... (15)
- CORPORATE LIMITS.....
- PUBLIC ROAD.....
- PRIVATE ROAD.....

1. SHERWOOD CT.
2. SOUTHWEST DR.
3. PERBLE BECKER DR.
4. PINE HURST DR.
5. ROSEMALLOW CT.
6. FORDWOOD CT.
7. MERRYWOOD LA.
8. DEERWOOD CT.
9. DEERWOOD LA.
10. LYNDALE AVE. S.



To request information from this document in an alternative format, call 651-366-4718 or 1-800-657-3774 (Greater Minnesota); 711 or 1-800-627-3529 (Minnesota Relay). You may also send an e-mail to ADRequest.d@state.mn.us. (Please request at least one week in advance).