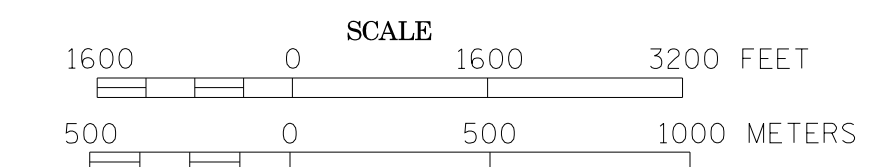
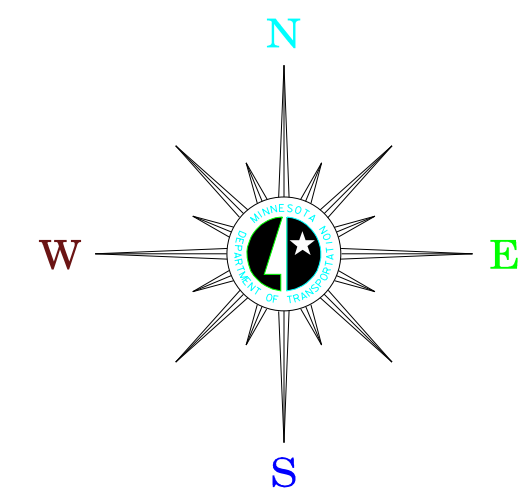


MUNICIPALITY OF
EDINA

PREPARED BY THE
MINNESOTA DEPARTMENT OF TRANSPORTATION
OFFICE OF TRANSPORTATION DATA & ANALYSIS
IN COOPERATION WITH
U.S. DEPARTMENT OF TRANSPORTATION
FEDERAL HIGHWAY ADMINISTRATION



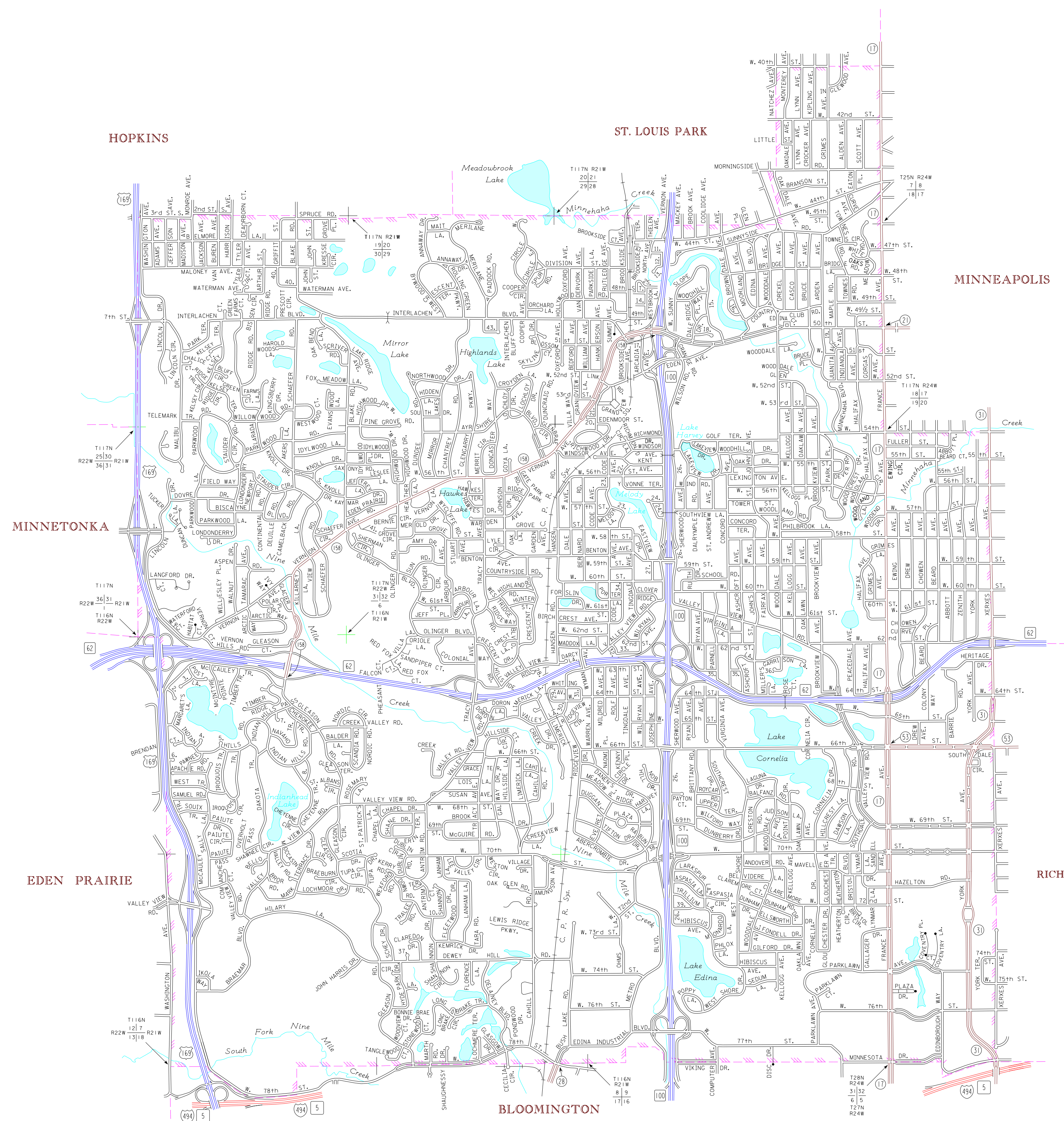
2011
BASIC DATA - 2008



LEGEND

- INTERSTATE TRUNK HIGHWAY..... (35)
- U.S. TRUNK HIGHWAY..... (16)
- STATE TRUNK HIGHWAY..... (55)
- COUNTY STATE AID HIGHWAY..... (23)
- COUNTY ROAD..... (15)
- CORPORATE LIMITS.....
- PUBLIC ROAD.....
- PRIVATE ROAD.....

1. LONDONERRY DR.
2. MCCALLEY CIR.
3. INDIAN HILLS CIR.
4. ARROWHEAD PASS
5. INDIAN HILLS CIR.
6. INDIAN WAY W.
7. INDIAN POND CIR.
8. BLACKFOOT PASS
9. HILL-A-WAY CT.
10. LEE VALLEY RD.
11. MOORE AVE.
12. LAURA AVE.
13. CASCADE LA.
14. MILLFORD PL.
15. E. SUNNY SLOPE RD.
16. EDGEBROOK PL.
17. GUS YOUNG LA.
18. HILLTOP LA.
19. JAY PL.
20. PINEWOOD TR.
21. SHERWOOD RD.
22. WARWICK PL.
23. MELODY LAKE RD.
24. NORMANDE CT.
25. EDENBROOK LA.
26. NORMANDE RD.
27. JOSEPHINE AVE.
28. COLONIAL CT.
29. NORTHFIELD AVE.
30. RIDGEVIEW AVE.
31. HOLBORN AVE.
32. ROSE AVE.
33. ROBERT'S PL.
34. BIRCHCREST DR.
35. W. 63rd ST.
36. NANCY LA.
37. DEWEY HILL RD.
38. CHURCH PL.
39. LANTANA LA.
40. MENDELSSOHN LA.
41. BLAKE RIDGE RD.
42. MOTOR ST.
43. INTERLACHEN CIR.



To request information from this document in an alternative format, call 651-366-4718 or 1-800-657-3774 (Greater Minnesota); 711 or 1-800-627-3529 (Minnesota Relay). You may also send an e-mail to ADRrequest.dta@state.mn.us. (Please request at least one week in advance).