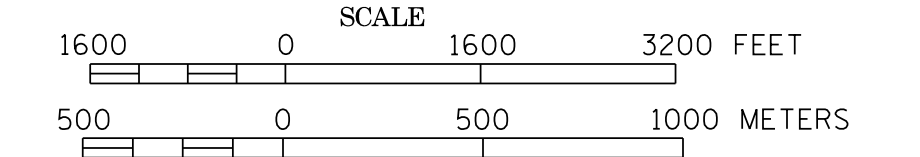
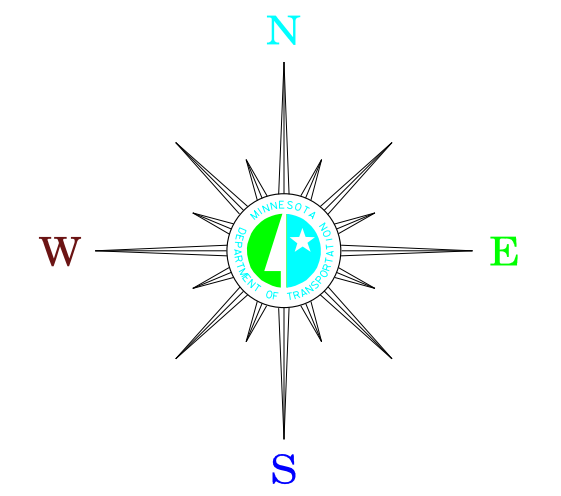


MUNICIPALITY OF  
**EDEN PRAIRIE**

PREPARED BY THE  
MINNESOTA DEPARTMENT OF TRANSPORTATION  
OFFICE OF TRANSPORTATION DATA & ANALYSIS  
IN COOPERATION WITH  
U.S. DEPARTMENT OF TRANSPORTATION  
FEDERAL HIGHWAY ADMINISTRATION

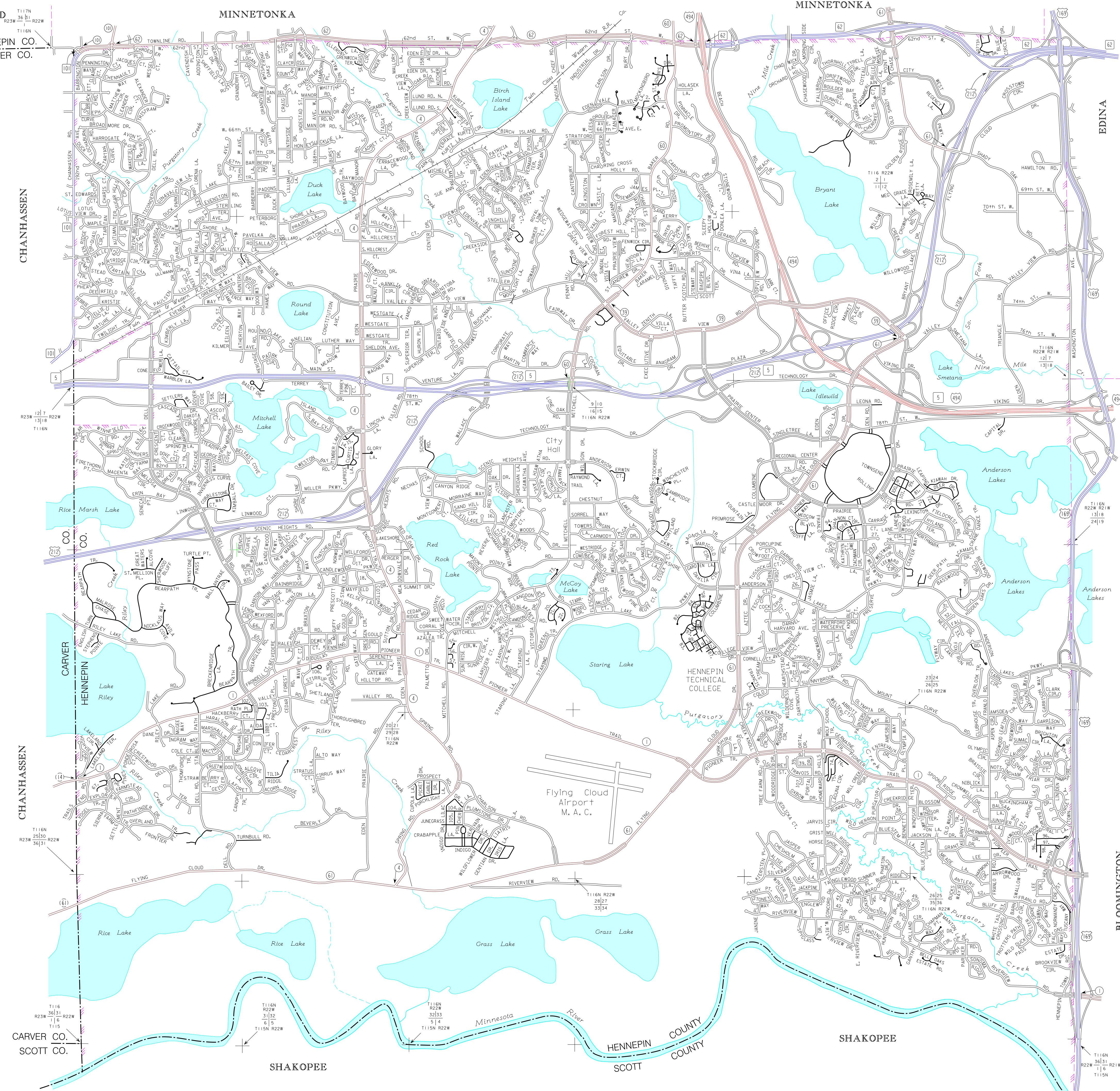


**2011**  
BASIC DATA - 2008



**LEGEND**

- INTERSTATE TRUNK HIGHWAY..... (I-94)
- U.S. TRUNK HIGHWAY..... (US-169)
- STATE TRUNK HIGHWAY..... (ST-169)
- COUNTY STATE AID HIGHWAY..... (CSA-169)
- COUNTY ROAD..... (CR-169)
- CORPORATE LIMITS.....
- PUBLIC ROAD.....
- PRIVATE ROAD.....



1. HARBOROUGH CT.
2. KINGFISHER LA.
3. HUMMINGBIRD LA.
4. BROWN THRUSH TR.
5. HAYES HILL CT.
6. OAK HILL CT.
7. WOODMERE CIR.
8. ALLEN CT.
9. AMBER LA.
10. SUMNERHILL DR.
11. TROLLHOLM CIR.
12. AUGUSTA LA.
13. LOOKOUT CT.
14. BELAIR LA.
15. BISCATINE BLVD.
16. SAVANNAH CIR.
17. BAYWOOD CT.
18. LIVINGSTON LA.
19. NORTHERN LIGHTS TR.
20. HILLOWAY RD.
21. FERNDALE LA.
22. GARLAND CT.
23. COMMONWEALTH DR.
24. MIDDLESET RD.
25. CRYSTAL VIEW RD.
26. COTTONWOOD CT.
27. SCOTCH PINE CT.
28. WINDROW DR.
29. RINGWOOD CIR.
30. RIDGEWIND DR.
31. FORESTVIEW CIR.
32. WOODWATCH CIR.
33. HIGH POINT CIR.
34. CHESSNAKE LA.
35. HARTFORD CIR.
36. DUNBERRY CIR.
37. APPLEWOOD CIR.
38. HARK HIGH CT.
39. CAPTWAY CURVE
40. GREY WISCONSIN PL.
41. GREYFIELD CT.
42. PENDLETON CT.
43. BRITANNY WAY
44. EDINBURGH CIR.
45. COLONY CT.
46. NEWPORT DR.
47. BROWN FARM CIR.
48. SALEM CT.
49. BRANCHING HORN
50. DEVONSHIRE PL.
51. WIMBLETON CT.
52. MISTY MORNING LA.
53. CANADIANS LANDING
54. BRENDEN LA.
55. ALMOND LA.
56. BANYAN LA.
57. CROCUS LA.
58. DONCASTER CV.
59. GALWAY CURVE
60. SHAMROCK TR.
61. TOFT CURVE
62. WALDORF CT.
63. LONG MEADOW PT.
64. HENLOCK CIR.
65. KILDARE WAY
66. TESSMER CT.
67. DORNBAMPER PL.
68. PROVIDENCE LA.
69. NEMEC KNOLLS RD.
70. MONTE MAN ALCOVE
71. VALLEY FORGE RD.
72. ANNAPOLIS WAY
73. LUNSFIELD LA.
74. STAGECOACH PASS
75. KNIGHTS BRIDGE
76. HARVEST LA.
77. CANDICE DR.
78. JENNIFER CT.
79. PRESTINE PINE LA.
80. TWIN LAKES CROSSING
81. KINGSLEY ST.
82. SPENSER SWEET PEA LA.
83. TERRE VERDE TR.
84. NORTHRUP TR.
85. PEOP ODAN TR.
86. LADINO CIR.
87. SCARLET GLOBE DR.
88. MASSIE CURVE
89. MURDOCK TER.
90. KLONDIKE CT.
91. CRIMSON CLOVER LA.
92. DUPUM CT.
93. BUSH LA.
94. TIFFANY LA.
95. BRENDEN LA.
96. BELMONT LA.
97. BREZEY WAY
98. BRIDGEHILL TER.
99. LABONT WAY
100. STRATTON AVE.
101. PRESWICK BLVD.
102. WIEDMAN WAY
103. HANSON CT.
104. TICKSEED LA.
105. SWITCHGRASS LA.
106. ENCLAVE CIR.
107. PALLISADES CIR.