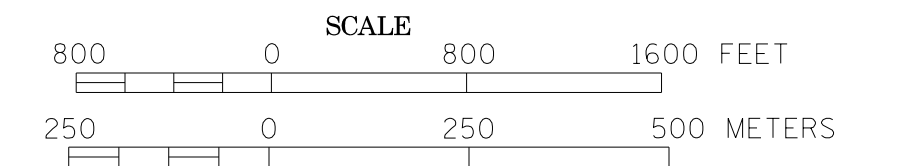
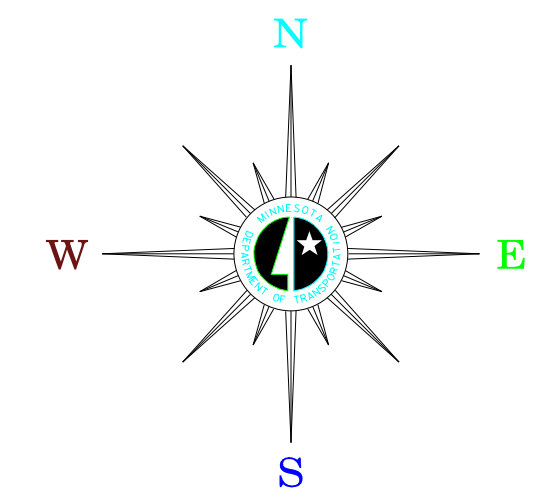


MUNICIPALITY OF COLUMBIA HEIGHTS

PREPARED BY THE
MINNESOTA DEPARTMENT OF TRANSPORTATION
OFFICE OF TRANSPORTATION DATA & ANALYSIS
IN COOPERATION WITH
U.S. DEPARTMENT OF TRANSPORTATION
FEDERAL HIGHWAY ADMINISTRATION

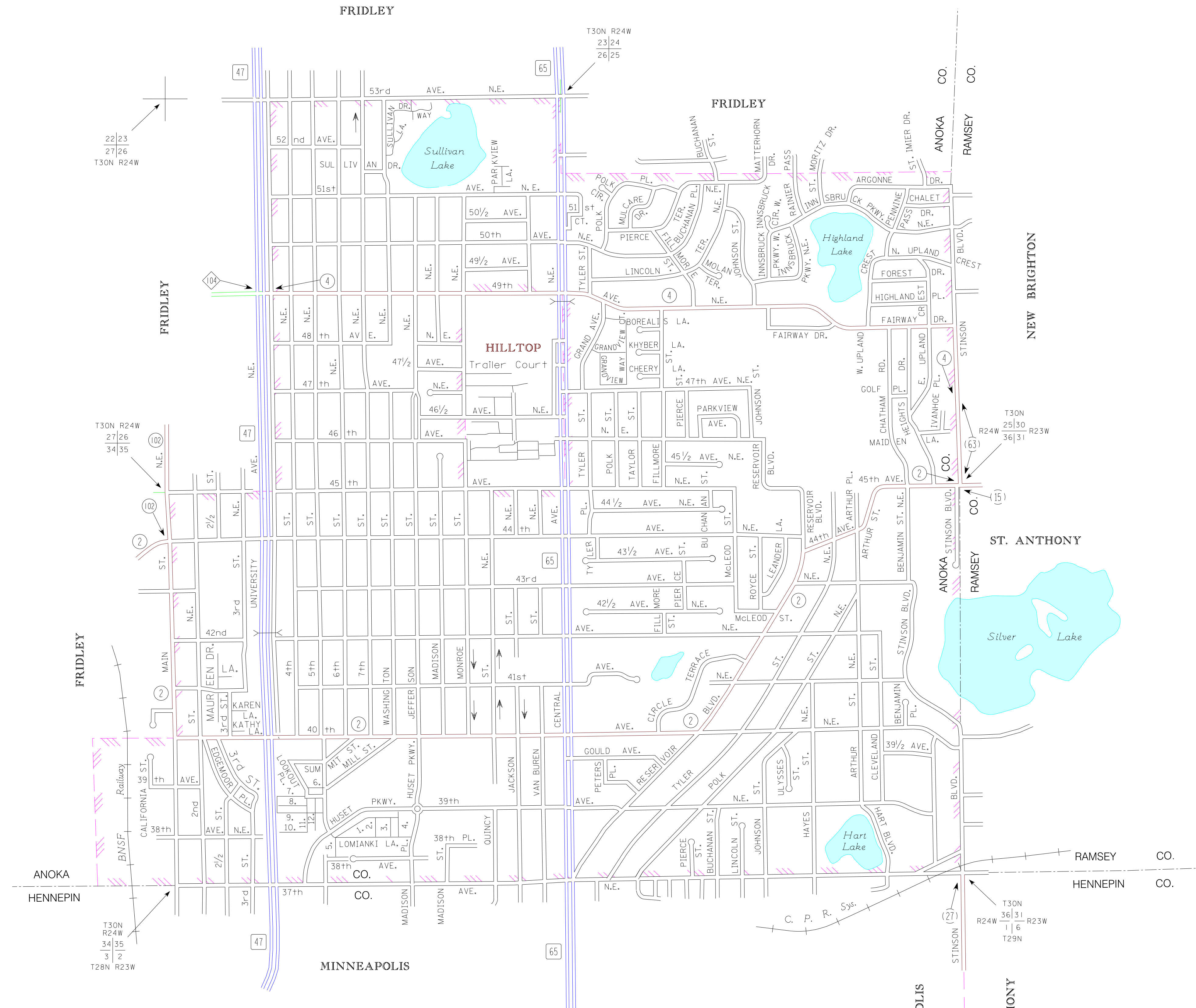


2011
BASIC DATA - 2008



LEGEND

- INTERSTATE TRUNK HIGHWAY..... (35)
- U.S. TRUNK HIGHWAY..... (18)
- STATE TRUNK HIGHWAY..... (55)
- COUNTY STATE AID HIGHWAY..... (23)
- COUNTY ROAD..... (15)
- CORPORATE LIMITS.....
- PUBLIC ROAD.....
- PRIVATE ROAD.....



- | | |
|-----------------|------------------|
| 1. PARKVIEW PL. | 7. JOLLY LA. |
| 2. KEYES ST. | 8. LOGACZ LA. |
| 3. LABELLE ST. | 9. ORENDORFF WAY |
| 4. MCKENNA ST. | 10. NAEGLER AVE. |
| 5. GUAVITTE ST. | 11. BAKKEN BLVD. |
| 6. PROFIT PL. | 12. VETERANS WAY |

To request information from this document in an alternative format, call 651-366-4718 or 1-800-657-3774 (Greater Minnesota); 711 or 1-800-627-3529 (Minnesota Relay). You may also send an e-mail to ADArequest.dot@state.mn.us. (Please request at least one week in advance).