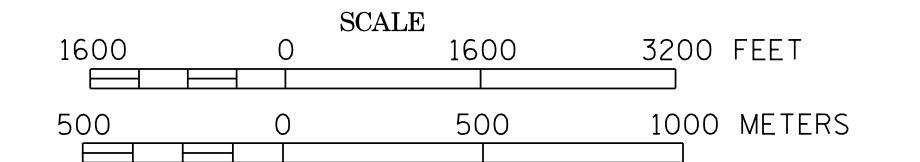
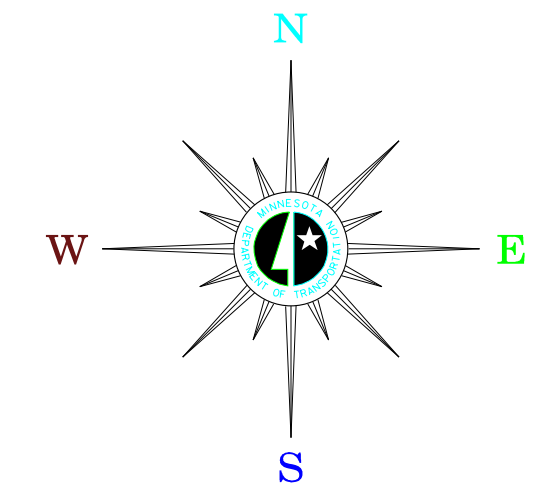


MUNICIPALITY OF
CHASKA

PREPARED BY THE
MINNESOTA DEPARTMENT OF TRANSPORTATION
OFFICE OF TRANSPORTATION DATA & ANALYSIS
IN COOPERATION WITH
U.S. DEPARTMENT OF TRANSPORTATION
FEDERAL HIGHWAY ADMINISTRATION

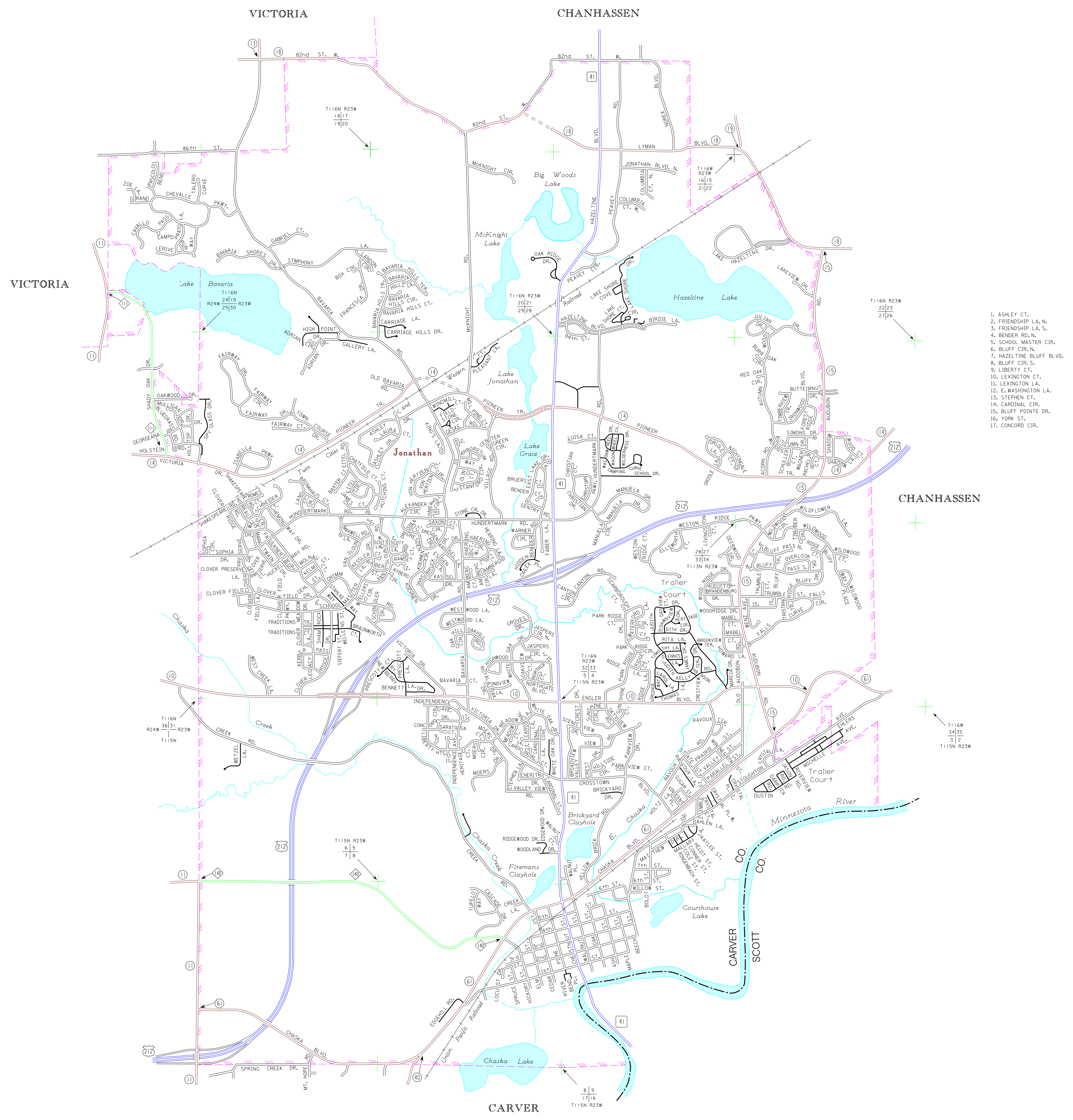


2011
BASIC DATA - 2008



LEGEND

- INTERSTATE TRUNK HIGHWAY..... (35)
- U.S. TRUNK HIGHWAY..... (18)
- STATE TRUNK HIGHWAY..... (55)
- COUNTY STATE AID HIGHWAY..... (23)
- COUNTY ROAD..... (15)
- CORPORATE LIMITS.....
- PUBLIC ROAD.....
- PRIVATE ROAD.....



1. ASHLEY CT.
2. FRIENDSHIP LA. N.
3. FRIENDSHIP LA. S.
4. BENDER RD. N.
5. SCHOOL MASTER CIR.
6. BLUFF CIR. N.
7. HAZELTINE BLUFF BLVD.
8. BLUFF CIR. S.
9. LIBERTY CT.
10. LEXINGTON CT.
11. LEXINGTON LA.
12. L. WASHINGTON LA.
13. STEPHEN CT.
14. CARDINAL CIR.
15. BLUFF POINTE DR.
16. YORK ST.
17. CONCORD CIR.

To request information from this document in an alternative format, call 855-366-4718 or 1-800-657-3774 (Greater Minnesota); 711 or 1-800-627-3529 (Minnesota Relay). You may also send an e-mail to ADArequest-dot@state.mn.us. (Please request at least one week in advance).