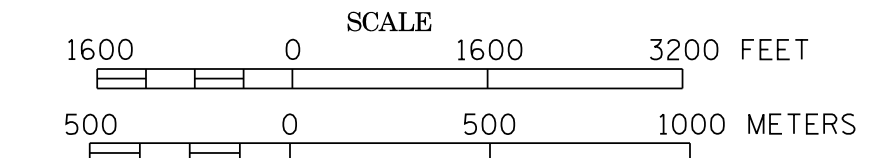
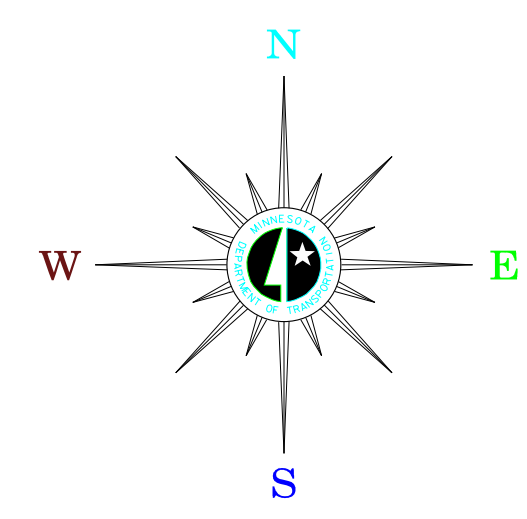


# MUNICIPALITY OF BROOKLYN PARK

PREPARED BY THE  
MINNESOTA DEPARTMENT OF TRANSPORTATION  
OFFICE OF TRANSPORTATION DATA & ANALYSIS  
IN COOPERATION WITH  
U.S. DEPARTMENT OF TRANSPORTATION  
FEDERAL HIGHWAY ADMINISTRATION



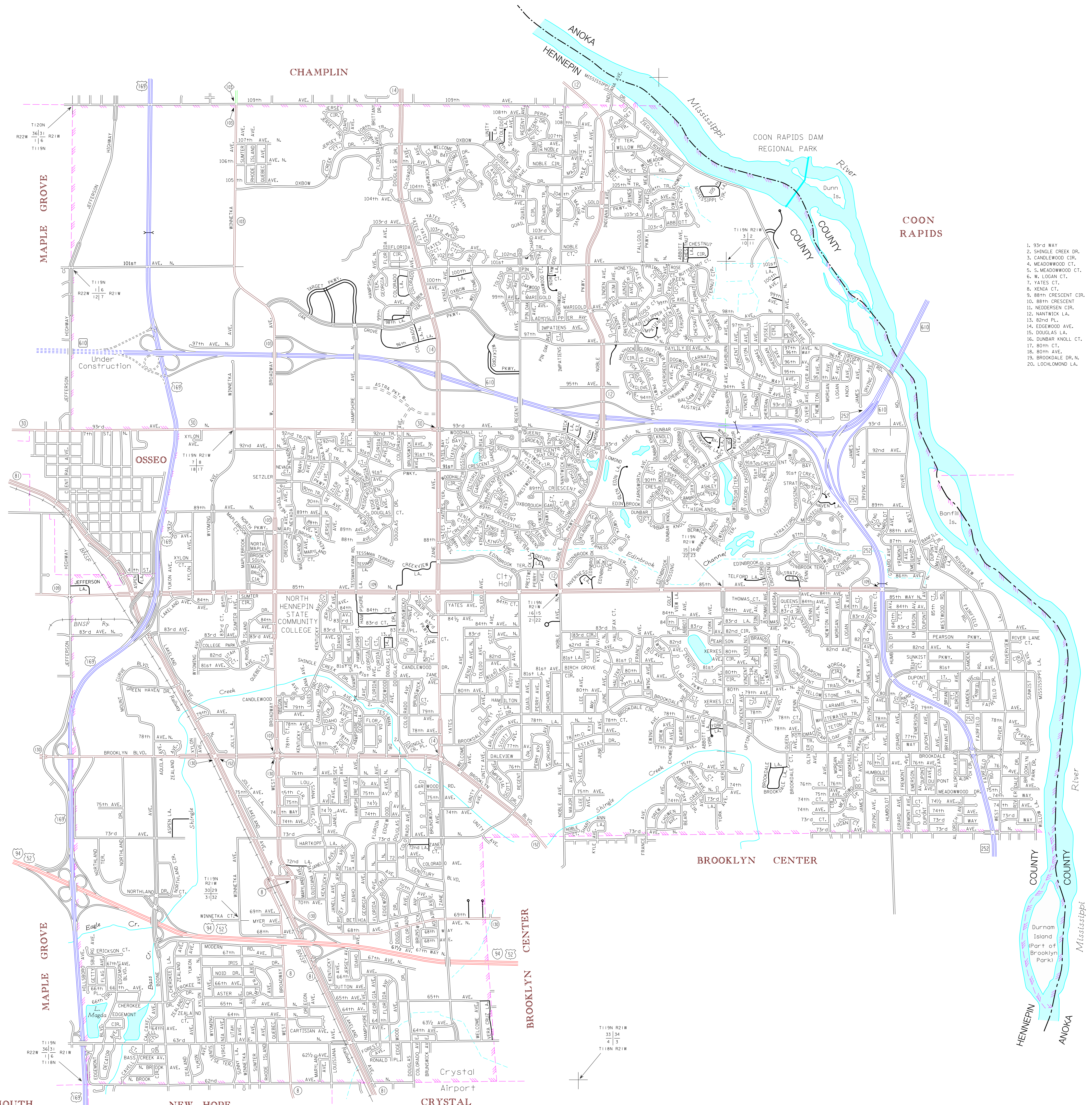
2011  
BASIC DATA - 2008



### LEGEND

- INTERSTATE TRUNK HIGHWAY..... (I-95)
- U.S. TRUNK HIGHWAY..... (US-169)
- STATE TRUNK HIGHWAY..... (ST-35)
- COUNTY STATE AID HIGHWAY..... (CSA-23)
- COUNTY ROAD..... (CR-15)
- CORPORATE LIMITS.....
- PUBLIC ROAD.....
- PRIVATE ROAD.....

1. 93-d WAY
2. SHINGLE CREEK DR.
3. CANDLEWOOD CIR.
4. MEADOWWOOD CT.
5. S. MEADOWWOOD CT.
6. W. LOGAN CT.
7. YATES CT.
8. XENIA CT.
9. 88th CRESCENT CIR.
10. 88th CRESCENT
11. NEDDERSEN CIR.
12. NANTWICK LA.
13. 80th PL.
14. EDGEWOOD AVE.
15. DOUGLAS LA.
16. DUNBAR KNOLL CT.
17. 80th CT.
18. 80th AVE.
19. BROOKDALE DR. N.
20. LOCKLOMND LA.



PLYMOUTH

NEW HOPE

CRYSTAL

BROOKLYN CENTER

FRIDLEY