BNSF Rail Oil Corridor: Moorhead to Iowa State Line

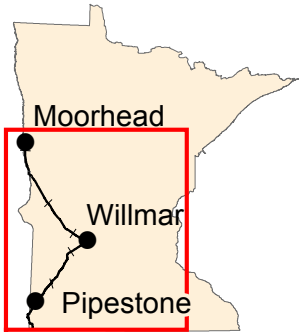

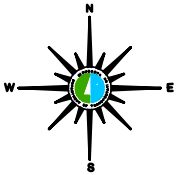

Rail Crossing

BNSF Rail Route

Interstate

Major River

0 25 50 100 Miles

Moorhead

Breckenridge

Morris

Willmar

Marshall

Pipestone

Minneapolis

Saint Paul

Red River

Minnesota River

Mississippi River

94

35

90

Disclaimer: please see disclaimer titled "Maps and Related Data" at http://www.dot.state.mn.us/information/disclaimer.html

BNSF Rail Route and Crossings: Moorhead to Breckenridge Segment

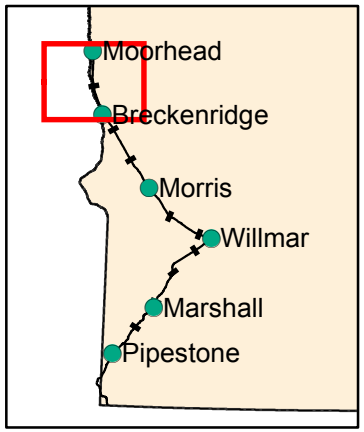

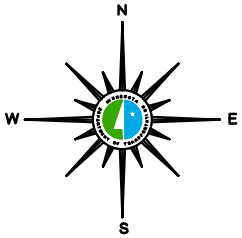

Rail Crossing

BNSF Rail Route

Interstate

US Highway

State Highway

City

Major River

0 5 10 20 Miles

Disclaimer: please see disclaimer titled "Maps and Related Data" at http://www.dot.state.mn.us/information/disclaimer.html

BNSF Rail Route and Crossings: Breckenridge to Morris Segment

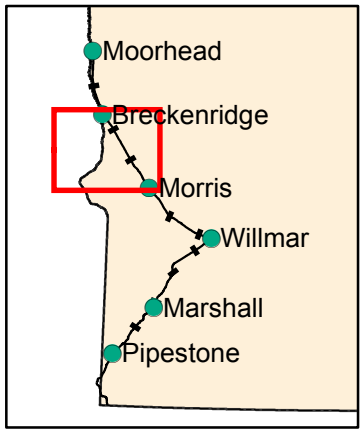

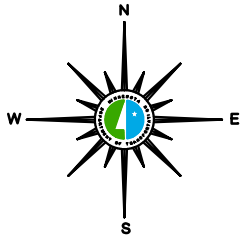

Rail Crossing

BNSF Rail Route

Interstate

US Highway

State Highway

City

Major River

0 5 10 20 Miles

Breckenridge pop. 3559

Doran pop. 55

Campbell pop. 159

Nashua pop. 69

Tintah pop. 61

Norcross pop. 70

Herman pop. 452

Donnelly pop. 254

Morris pop. 5068

Fergus Falls

Disclaimer: please see disclaimer titled "Maps and Related Data" at http://www.dot.state.mn.us/information/disclaimer.html

BNSF Rail Route and Crossings: Morris to Willmar Segment

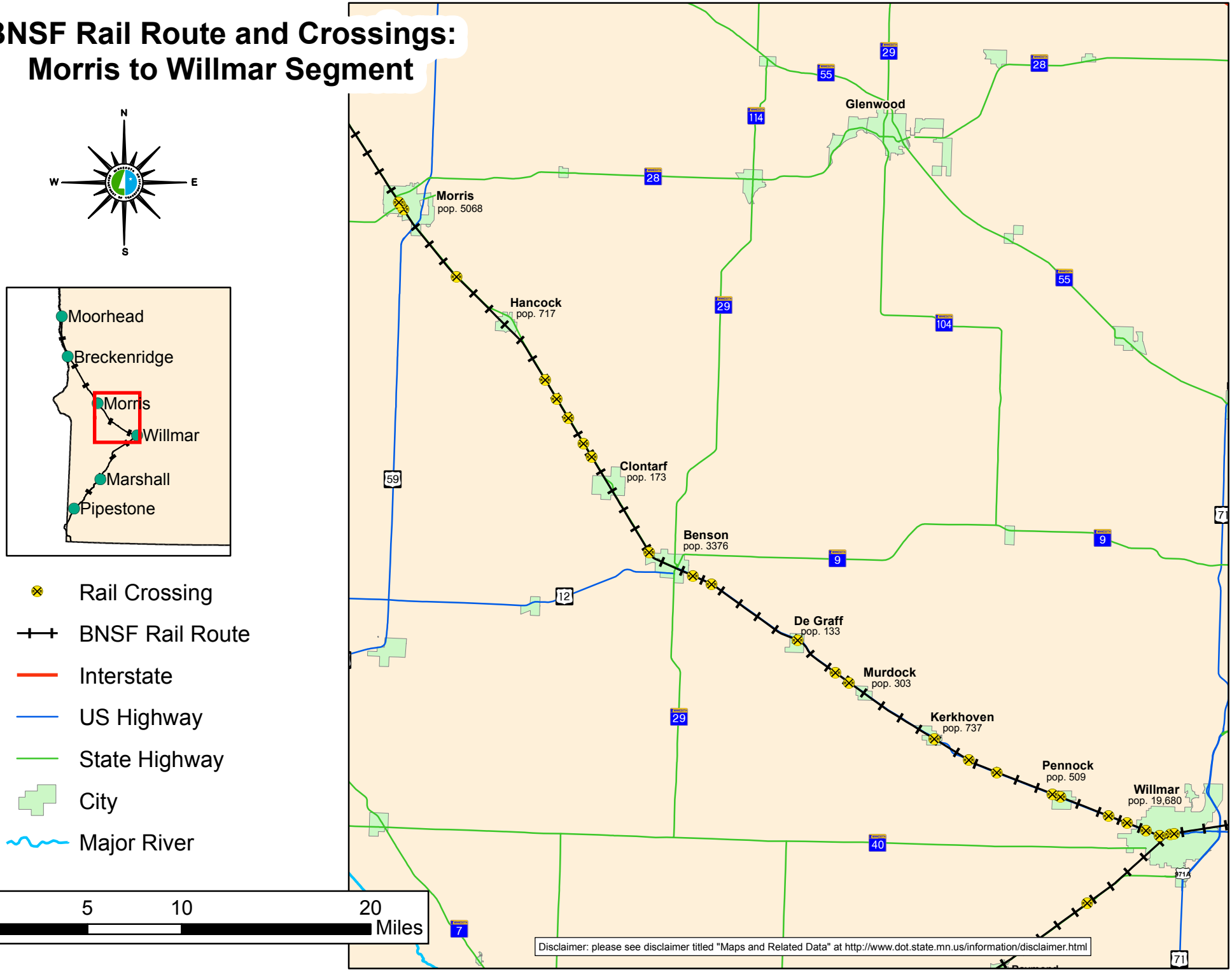

BNSF Rail Route and Crossings: Willmar to Marshall Segment

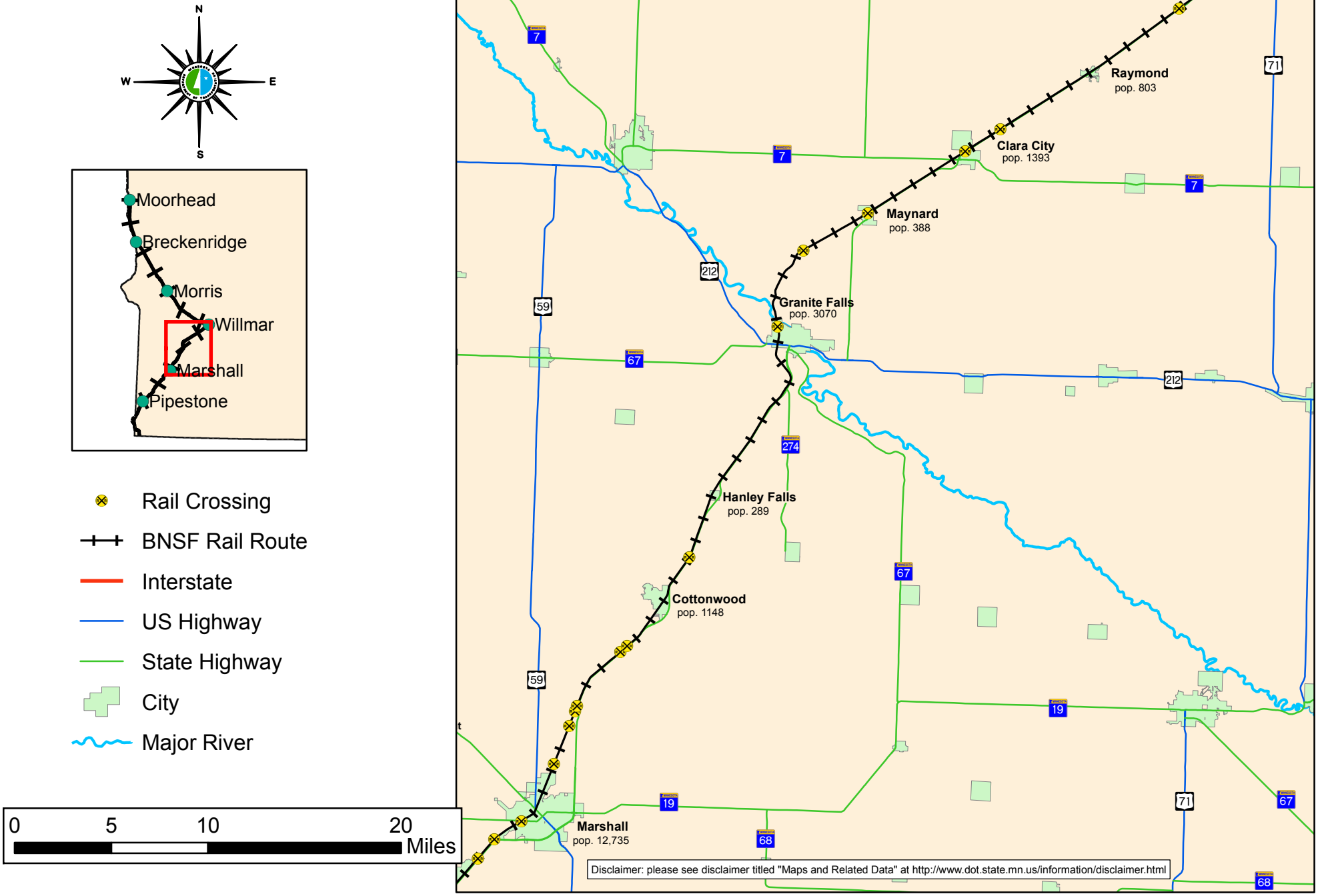

BNSF Rail Route and Crossings: Marshall to Pipestone Segment

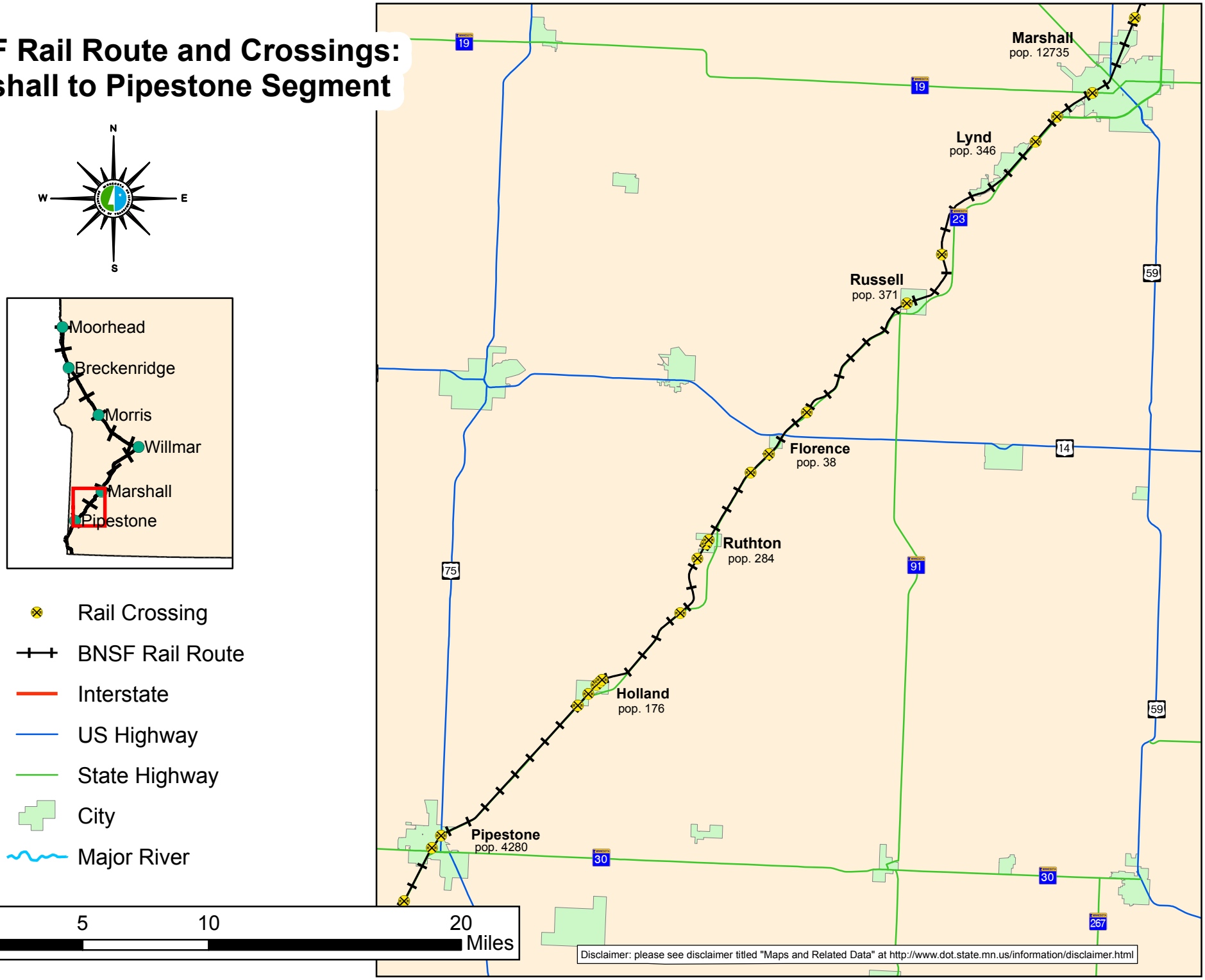

BNSF Rail Route and Crossings: Pipestone to Iowa State Line Segment

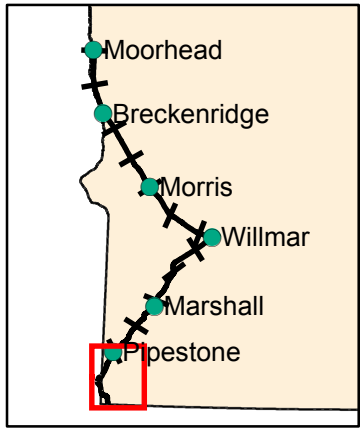

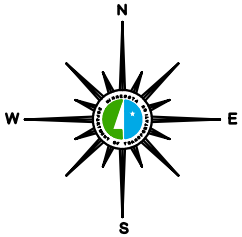

Rail Crossing

BNSF Rail Route

Interstate

US Highway

State Highway

City

Major River

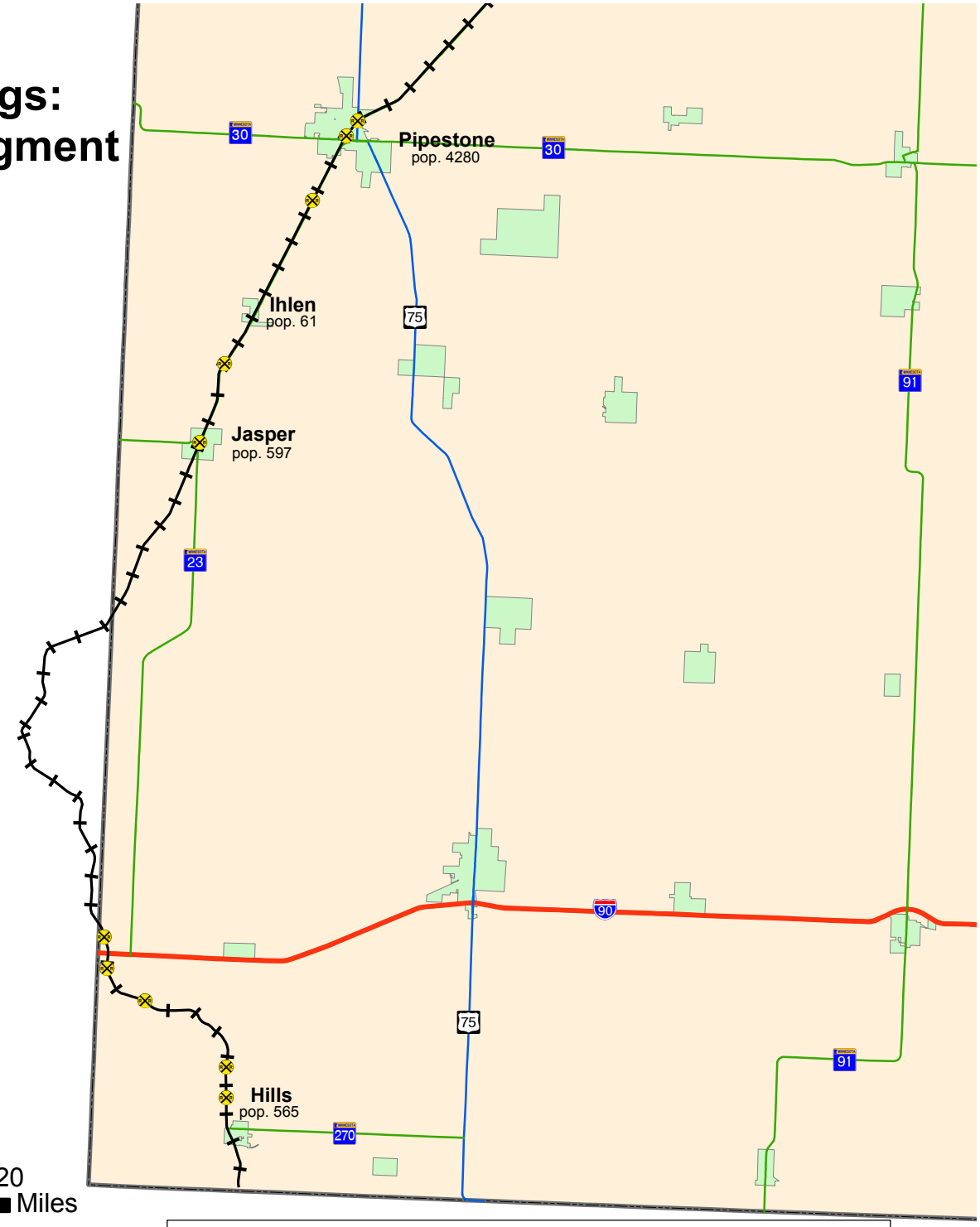

0 5 10 20 Miles

Disclaimer: please see disclaimer titled "Maps and Related Data" at http://www.dot.state.mn.us/information/disclaimer.html