



U.S. Department
of Transportation
**Federal Highway
Administration**

Minnesota Division

May 4, 2011

380 Jackson Street
Galtier Plaza, Suite 500
St. Paul, MN 55101-4802

651.291.6100
Fax 651.291.6000

www.fhwa.dot.gov/mndiv

Thomas K. Sorel
Commissioner of Transportation
Department of Transportation
MS 100, Transportation Building
St. Paul, Minnesota 55155

Re: Approval of 2011 Minnesota Statewide Highway Noise Policy

Dear Mr Sorel:

We have completed review of the Mn/DOT Noise Policy for Type I Federal-Aid Projects provided to this office with your April 27, 2011, letter.

Based upon our review, we conclude that the proposed Mn/DOT noise policy is in compliance with the July 13, 2010, Final Rule 'Procedures for Abatement of Highway Traffic Noise and Construction Noise.' Furthermore, we concur with your proposal outlining implementation of the proposed Mn/DOT noise policy based on the start of the National Environmental Policy Act process and the noise analysis. We hereby approve the Mn/DOT Noise Policy for Type I Federal-Aid Projects provided with your April 27, 2011, letter. We understand this new noise policy takes effect on June 1, 2011.

Please contact Philip Forst at (651) 291-6110 or phil.forst@dot.gov if you have any questions.

Sincerely,

Derrell Turner
Division Administrator

Enclosure



PJF/jmm

cc: 2 Mn/DOT

1 Mn/DOT – Jordahl-Larson, MS 660

1 RF

DMS – 23 CFR 772 Noise – Approval of Minnesota Statewide Noise Policy Consistent
with July 2010 Final Rule



Minnesota Department of Transportation

395 John Ireland Boulevard
Saint Paul, MN 55155

April 27, 2011

Derrell Turner
Division Administrator
Federal Highway Administration
380 Jackson Street, Suite 500
St. Paul, MN 55101

MAY 04 2011

MN Doc Library # 28946

RE: The Minnesota Department of Transportation Noise Policy
Submitted for Compliance with FHWA Noise Standard at 23 CFR 772

Dear Mr. Turner,

The Minnesota Department of Transportation (Mn/DOT) has completed the requirements set forth in 23 CFR 772 Procedures for Abatement of Highway Traffic Noise and Construction Noise. I have enclosed two copies of the new Mn/DOT Noise Policy which has been reviewed and agreed upon by Phil Forst, FHWA Minnesota Division Office, FHWA Headquarters, Washington, DC and the FHWA Resource Center.

We are proposing to implement the new Noise Policy based on the start of the NEPA process and the noise analysis. If the project proposer begins the NEPA process on or after June 1, 2011, the noise analysis must comply with the requirements set forth in the new Noise Policy. If the project proposer begins the NEPA process prior to June 1, 2011, we will grant the project proposer a grace period ending July 13, 2011, allowing the use of the old Noise Policy to conduct the noise analysis. If the NEPA process began prior to June 1, 2011 and the noise analysis has not been started by July 13th, 2011, then the noise analysis must be conducted using the new Noise Policy. The start of the noise analysis will be indicated by the completion of at least one noise model run.

Please review the enclosed Noise Policy documents. Your signature is required on page 1 for formal approval; please sign both copies. If you have any questions or would like further information, please contact Marilyn Jordahl Larson. Her contact information is as follows:

Marilyn Jordahl Larson, P.E.
Mn/DOT
Office of Environmental Stewardship
6000 Minnehaha Avenue, Mailstop 660
St. Paul, MN 55111

Work Phone: 651-366-5801
Email: Marilyn.jordahl@state.mn.us

REC'D

MAY 04 2011

MN - FHWA

Please retain one copy for your records and return the second copy to Marilyn Jordahl Larson at the address noted above.


An Equal Opportunity Employer



Mn/DOT staff is also updating the Highway Project Development Process Manual (HPDP) to reflect the new Noise Policy, and will be conducting training on the new Noise Policy on May 18, 2011 at the Mn/DOT Training and Conference Center.

We appreciate the assistance of Philip Forst with this effort and look forward to implementing the new Mn/DOT Noise Policy.

Sincerely,



Thomas Sorel
Commissioner
Minnesota Department of Transportation

Enclosures: Mn/DOT Noise Policy (2 copies)

Cc: Bernard Arseneau, Deputy Commissioner and Chief Engineer, Mn/DOT
Jon Chiglo, Division Director, Engineering Services
Julie Skallman, Division Director, State Aid
Sue Mulvihill, Division Director, Employee and Corporate Services
Michael Barnes, Division Director, Operations
Frank Pafko, Director, Office of Environmental Stewardship, Mn/DOT
Anne Claflin, MPCA
Phillip Forst, FHWA Division Office

An Equal Opportunity Employer





Mn/DOT Noise Policy

for

Type I Federal-aid Projects

as per 23 CFR 772

Effective Date: June 1, 2011

Mel Roseen, Mn/DOT Environmental Services, 651.366.5808

Marilyn Jordahl Larson, Mn/DOT Environmental Services, 651.366.5801

Peter Wasko, Mn/DOT Metro Division, 651.234.7681


Gary Reihl, State Aid for Local Transportation, 651.366.3819

Website address where additional information can be found or inquiries sent:

<http://www.dot.state.mn.us/noise>


"To request this document in an alternative format, call Bruce Lattu at 651-366-4718 or 1-800-657-3774 (Greater Minnesota); 711 or 1-800-627-3529 (Minnesota Relay). You may also send an e-mail to bruce.lattu@state.mn.us. (Please request at least one week in advance).

This document contains the Minnesota Department of Transportation Noise Policy which describes the implementation of the requirements set forth by the Federal Highway Administration Title 23 Code of Federal Regulations Part 772: Procedures for Abatement of Highway Traffic Noise and Construction Noise. This Noise Policy also describes the implementation of the requirements set forth by Minnesota Statute 116.07 Subd.2a: Exemptions from standards, and Minnesota Rule 7030: Noise Pollution Control. This policy was developed by the Minnesota Department of Transportation and reviewed and concurred with by the Federal Highway Administration.



Thomas K. Sorel, Commissioner
Minnesota Department of Transportation

4/28/11
Date



Derrell Turner, Division Administrator
Minnesota Division
Federal Highway Administration

5/4/11
Date

Table of Contents

1.0 DEFINITIONS	1
2.0 INTRODUCTION	4
2.1 Purpose.....	4
2.2 Noise Standards.....	5
2.3 Applicability.....	5
2.4 Federal Participation	7
3.0 TRAFFIC NOISE PREDICTION.....	8
3.1 Approved Traffic Noise Prediction Tools.....	8
3.2 Noise Prediction of Alternatives	8
3.3 Use of Pavement Type	8
3.4 Use of Noise Contours	9
3.5 Worst Traffic Noise Impact.....	9
3.6 Modeling Conventions and Preferences	9
4.0 ANALYSIS OF TRAFFIC NOISE IMPACTS.....	10
4.1 Noise Impact Criteria and Assessment	10
4.2 Required Noise Measurements.....	14
5.0 ANALYSIS OF NOISE ABATEMENT MEASURES	15
5.1 Consideration of Noise Abatement Measures	15
5.2 Feasibility.....	15
5.2.1 Acoustic Feasibility	15
5.2.2 Engineering Feasibility	16
5.3 Reasonableness	17
5.3.1 Noise Reduction Design Goals	17
5.3.2 Cost Effectiveness	17
5.3.3 Viewpoints of Benefited Residents and Owners.....	18
5.4 Noise Abatement Reporting	20
6.0 CONSTRUCTION NOISE.....	21
7.0 DOCUMENTATION OF NOISE STUDY ANALYSIS	22
7.1 Noise Study Analysis	22
7.2 Statement of Likelihood.....	22

8.0 INFORMATION FOR LOCAL OFFICIALS	24
9.0 Mn/DOT Metro District Highway NoiseAbatement Program	25
9.1 Applicability	25
9.2 Noise Barrier Criteria and Policies	25
9.3 Informing Local Officials	26

Tables

Table 1 FHWA Noise Abatement Criteria.....	11
Table 2 Minnesota State Noise Standard.....	14

Appendices

A. FHWA Noise Standard 23 CFR 772.....	27
B. Guidance on Selection and Use of Noise Analysis Locations.....	39
C. Guidance and Procedures on Field Noise Measurements.....	42
D. Guidance on Traffic Noise Study Documentation.....	48
E. Guidance on Public Involvement Related to Noise Studies.....	51
F. Guidance in Evaluating Viewpoints of Benefited Receptors.....	55
G. References and Links to Additional Policy, Guidance and Standards.....	61

1.0 DEFINITIONS

The following definitions are set forth for the Mn/DOT Highway Noise Policy.

<i>Term</i>	<i>Definition</i>
Benefited Receptor	The receptor of an abatement measure that receives a noise reduction at or above the minimum threshold of 5 dBA.
Common Noise Environment	A group of receptors within the same Activity Category in Table 1 (Section 4.1) that are exposed to similar noise sources and levels; traffic volumes, traffic mix, and speed; and topographic features. Generally, common noise environments occur between two secondary noise sources, such as interchanges, intersections and cross-roads.
Date of Public Knowledge	The date of approval of the Categorical Exclusion (CE), the Finding of No Significant Impact (FONSI), or the Record of Decision (ROD), as defined in 23 CFR 771.
Design Year	The future year used to estimate the probable traffic volume for which a highway is designed.
Existing Noise Level	The worst noise hour resulting from the combination of natural and mechanical sources and human activity usually present in a particular area.
Feasibility	The combination of acoustical and engineering factors considered in the evaluation of a noise abatement measure.
Future Noise Level	The worst hourly traffic noise level predicted for the design-year using an approved noise prediction model.
Impacted Receptor	A receptor that has a traffic noise impact.
L10	The sound level that is exceeded 10 percent of the time (the 90th percentile) for the period under consideration. L10(h) is the hourly value of L10.
L50	The sound level that is exceeded 50 percent of the time (the 50th percentile) for the period under consideration. L50(h) is the hourly value of L50.
Leq	The equivalent steady-state sound level which in a stated period of time contains the same acoustic energy as the time-varying sound level during the same time period, with Leq(h) being the hourly value of Leq.
Multifamily Dwelling	A residential structure containing more than one residence. Each residence in a multifamily dwelling shall be counted as one receptor when determining impacted and benefited receptors.
Noise Abatement Criteria (FHWA)	The Noise Abatement Criteria (NAC) represent the upper limit of FHWA acceptable highway traffic noise for different types of land uses and human activities, when approached or exceeded noise abatement would need to be considered.
Noise Area Classification (State)	The Noise Area Classification (NAC) as identified in Section 4, Table 2, are groupings of land use activities established in the State Noise Rules.

<i>Term</i>	<i>Definition</i>
Noise Barrier	A physical obstruction that is constructed between the highway noise source and the noise sensitive receptor(s) that lowers the noise level, including stand alone noise walls, noise berms (earth or other material), and combination berm/wall systems.
Noise Level (A-weighted)	The sound pressure level obtained through use of A-weighting characteristics. The unit of measure is the decibel (dB), commonly referred to as dBA when A-weighting is used.
Noise Reduction Design Goal	The desired dBA noise reduction determined from calculating the difference between future build noise levels with abatement, to future build noise levels without abatement. The noise reduction design goal is 7 dBA (must be achieved at a minimum of one receptor for each proposed barrier to achieve reasonableness).
Noise Sensitive Area	A geographic area containing a collection of noise sensitive receptors that might be protected behind a single noise barrier, such as a continuous neighborhood of homes abutting one side of the highway between two interchanges.
Permitted	A definite commitment to develop land with an approved specific design of land use activities as evidenced by the issuance of a building permit.
Property Owner	An individual or group of individuals that holds a title, deed, or other legal documentation of ownership of a property or a residence.
Reasonableness	The combination of social, economic, and environmental factors considered in the evaluation of a noise abatement measure.
Receptor	An outdoor place where frequent human use occurs and a lowered noise level may be of benefit. Also, a discrete location of a noise sensitive area(s), for any of the land uses listed in Table 1 (Section 4.1).
Residence	The official location of a household or dwelling unit. Either a single family residence or each dwelling unit in a multifamily dwelling.
Statement of Likelihood	A statement addressing the likelihood of noise abatement provided in the environmental clearance document based on the feasibility and reasonableness analysis completed at the time the environmental document is being approved.
Substantial Construction	The granting of a building permit, prior to right-of-way acquisition or construction approval for the highway.
Substantial Noise Increase	One of two types of highway traffic noise impacts. For a Type I project, an increase in noise levels of 5 dBA in the design year over the existing noise level.
Traffic Noise Impacts	Design year build condition noise levels that approach or exceed the FHWA NAC listed in Table 1 (Section 4.1), or exceed State Noise Standards listed in Table 2 (Section 4.1) for the future build condition; or design year build condition noise levels that create a substantial noise increase over existing noise levels.
Type I Projects	A proposed Federal or Federal-aid highway project for the construction of

<i>Term</i>	<i>Definition</i>
	<p>a highway meeting one or more of the following conditions.</p> <ol style="list-style-type: none"> (1) The construction of a highway on new location; or, (2) The physical alteration of an existing highway where there is either: <ol style="list-style-type: none"> (i) Substantial Horizontal Alteration. A project that halves the distance between the traffic noise source and the closest receptor between the existing condition to the future build condition; or, (ii) Substantial Vertical Alteration. A project that removes shielding, therefore exposing the line-of-sight between the receptor and the traffic noise source. This is done by either altering the vertical alignment of the highway or by altering the topography (not including the addition or removal of vegetation) between the highway traffic noise source and the receptor; or, (3) Bridge replacement projects that satisfy item (2), above. (4) The addition of a through-traffic lane(s). This includes the addition of a through-traffic lane that functions as a HOV lane, contraflow lane, High-Occupancy Toll (HOT) lane, bus lane, or truck climbing lane; or, (5) The addition of an auxiliary lane, except for when the auxiliary lane is a turn lane. (6) The addition or relocation of interchange lanes or ramps added to a quadrant to complete an existing partial interchange; or, (7) Restriping existing pavement for the purpose of adding a through-traffic lane or an auxiliary lane; or, (8) The addition of a new or substantial alteration of a weigh station, rest stop, ride-share lot or toll plaza. (9) If a project is determined to be a Type I project as defined above, then the entire project area as defined in the environmental document is a Type I project.
Type II Project	<p>A Federal or Federal-aid highway project for noise abatement on an existing highway; often referred to as retrofit projects. Eligibility requires the development of a priority ranking system to allow for consistent and uniform application of a Type II Program State-wide. See link for FHWA Highway Traffic Noise: Analysis and Abatement Guidance in Appendix G.</p>
Type III Project	<p>A Federal or Federal-aid highway project that does not meet the classifications of a Type I or Type II project. Type III projects do not require a noise analysis.</p>

2.0 INTRODUCTION

This document contains the Minnesota Department of Transportation (Mn/DOT) policy on highway traffic noise and construction noise. This policy describes Mn/DOT's implementation of the requirements of the Federal Highway Administration (FHWA) Noise Standard at 23 Code of Federal Regulations (CFR) Part 772 (see Appendix A). This policy was developed by Mn/DOT and Local Public Agencies (LPAs) and reviewed and approved by FHWA. Additional guidance and clarification related to this policy can also be found in Mn/DOT's Highway Project Development Process manual (HPDP).

During the rapid expansion of the Interstate Highway System and other roadways in the 20th century, communities began to recognize that highway traffic noise and construction noise had become important environmental impacts. In the 1970 Federal-aid Highway Act, Congress required FHWA to develop a noise standard for new Federal-aid highway projects. While providing national criteria and requirements for all highway agencies, the FHWA Noise Standard gives highway agencies flexibility that reflects state-specific attitudes and objectives in approaching the problem of highway traffic and construction noise. This document contains the Mn/DOT's policy on how highway traffic noise impacts are defined, how noise abatement is evaluated, and how noise abatement decisions are made.

In addition to defining traffic noise impacts, the FHWA Noise Standard requires that noise abatement measures be considered when traffic noise impacts are identified for Type I Federal projects. Noise abatement measures that are found to be feasible and reasonable must be constructed for such projects. Feasible and reasonable noise abatement measures are eligible for Federal-aid participation at the same ratio or percentage as other eligible project costs.

This noise policy, as detailed in this document is in complete compliance with the FHWA Noise Standard as specified in 23 CFR 772 with two important clarifications. First, in addition to the Noise Abatement Criteria presented in the FHWA Noise Standard, this policy recognizes the Minnesota State Noise Standards, which are expressed in terms of L10 and L50 for daytime and nighttime periods, as it applies to traffic and construction noise. Second, the Mn/DOT approved noise prediction model at the time of this policy update is MINNOISEV3 rather than FHWA TNM 2.5 under an agreement with FHWA (due to the inability of TNM 2.5 to predict Minnesota State required noise metrics). See section 3.1 for more detail regarding approved noise prediction models.

This policy also includes information regarding the FHWA Type II noise abatement program to address noise impacts on existing roadways. There is currently no FHWA Type II program in Minnesota. Mn/DOT Metro District's existing Highway Noise Abatement Program is entirely state funded and does not require FHWA review or approval (see Section 9.0).

The new Federal Regulations on the Procedures for Abatement of Highway Traffic Noise and Construction Noise are effective July 13, 2011.

2.1 Purpose

This policy describes the Mn/DOT program to implement 23 CFR 772. Where FHWA has given the highway agencies flexibility in implementing the standard, this policy describes Mn/DOT's approach to implementation.

2.2 Noise Standards

This policy outlines the Mn/DOT program to implement the FHWA Noise Standard found at 23 CFR 772. These standards include traffic noise prediction requirements, noise analyses, noise abatement criteria, and requirements for informing local officials.

Mn/DOT must address both the FHWA Noise Standards and the Minnesota State Noise Standards (Minn. R. 7030). Minnesota State Noise Standards are regarded as absolute limits which carry the weight of law; however, Minnesota Statute 116.07 Subd. 2a. lists certain exemptions from the state noise standards, including the following:

“No standards adopted by any state agency for limiting levels of noise in terms of sound pressure level which may occur in the outdoor environment shall apply to (1) segments of trunk highways constructed with federal interstate substitution money, provided that all reasonably available noise mitigation measures are employed to abate noise, (2) an existing or newly constructed segment of a highway, provided that all reasonably available noise mitigation measures, as approved by the commissioners of the department of transportation and pollution control agency, are employed to abate noise and (3) except for the cities of Minneapolis and St. Paul, an existing or newly constructed segment of a road, street, or highway under the jurisdiction of a road authority of a town, statutory or home rule charter city, or county, except for roadways for which full control of access has been acquired.”

Determinations on whether these exemptions from State Noise Standards apply to a roadway should be discussed with the Minnesota Pollution Control Agency, since “full control of access” is not defined in the Statute.

FHWA requires that states give numerical meaning to the phrase "approach the criterion." Mn/DOT defines a level as "approaching" the criterion level when it is **1 dBA**, or less, below the criterion level.

2.3 Applicability

This policy applies uniformly and consistently to all Type I Federal highway projects in the State of Minnesota; that is, any projects that receive Federal-aid funds or are otherwise subject to FHWA approval. This includes Federal projects that are administered by LPAs as well as Mn/DOT.

If there are any questions about whether a project is subject to this policy or the FHWA Noise Standard, contact Mn/DOT noise staff (LPAs should contact the State Aid Federal Project Development Engineer). Due to the long lead time to complete a traffic noise analysis, it should be determined as early as possible in the project development if a traffic noise analysis is necessary.

In addition to Federal-aid projects, this policy shall also apply to other State-funded projects that fall under the authority of Mn/DOT.

Mn/DOT Metro District has developed and maintains a Highway Noise Abatement Program as described in section 9.0 of this policy document. This program is entirely state funded without Federal-aid funds, so no FHWA review or approval is required. Mn/DOT does not have a Type II program at this time. If a Type II program is developed in the future, it shall meet the

requirements of 23 CFR 772.7 and 772.15. Any FHWA Type II participation must be applied uniformly and consistently statewide.

2.4 Federal Participation

Federal funds may be used for noise abatement measures when traffic noise impacts have been identified and abatement measures have been determined to be feasible and reasonable.

The following noise abatement measures may be considered for incorporation into a project to reduce traffic noise impacts. The costs of such measures may be included as Federal-aid participating project costs. The Federal cost share will be the same as that for the roadway on which the project is located.

- 1) Construction of noise barriers, including acquisition of property rights, either within or outside the highway right-of-way. Neither landscaping nor privacy fencing are viable noise abatement measures.
- 2) Traffic management measures including, but not limited to, traffic control devices and signing for prohibition of certain vehicle types, time-use restrictions for certain vehicle types, modified speed limits, and exclusive lane designations.
- 3) Alteration of horizontal and vertical alignments.
- 4) Acquisition of real property or interests therein (predominantly unimproved property) to serve as a buffer zone to preempt development which would be adversely impacted by traffic noise. This measure may be included in Type I projects only.
- 5) Noise insulation of Activity Category D land use facilities listed in Table 1. Post-installation maintenance and operational costs for noise insulation are not eligible for Federal-aid funding.

3.0 TRAFFIC NOISE PREDICTION

Future noise levels must be predicted for all build alternatives. Noise levels for the existing condition must also be determined, either from use of noise prediction tools or noise measurement.

3.1 Approved Traffic Noise Prediction Tools

The noise model to be used for noise studies is STAMINA 2.0 based, MINNOISEV3. This version replaces the previous version MINNOISE, a STAMINA 2.0 based noise model that was modified to use Mn/DOT heavy truck emission levels and allowed the use of noise berms as well as noise walls. The new model MINNOISEV3 is the same as MINNOISE except that input limits for Roadways, Barriers and Receptors were increased. The new limits can be found in the USERGUIDE referred to below. The model MINNOISEV3 can be downloaded at the following location: <http://www.dot.state.mn.us/environment/noise/MINNOISEV3.exe>

Mn/DOT now makes available a noise barrier design aid program named MINNOPTV3. This program allows the evaluation of different noise barrier height and length configurations, as well as levels due to the specified ground lines without a noise barrier. As the program MINNOPTV3 is greatly modified from the program OPTIMA described in the USERGUIDE it might be best to contact Mn/DOT directly for any clarification of usage directions. The program MINNOPTV3 can be downloaded at the following location:

<http://www.dot.state.mn.us/environment/noise/MINNOPTV3.exe>

The STAMINA/OPTIMA User Manual now contains an errata sheet that discusses the changed input limits used in MINNOISEV3. For MINNOISEV3 example files and/or user assistance contact Mn/DOT. The User Manual can be downloaded at:

<http://www.dot.state.mn.us/environment/noise/usermanual2.zip>

Section 23 CFR 772.9(a) now states that “Any analysis required by this subpart must use the FHWA Traffic Noise Model (TNM)... or any other model determined by the FHWA to be consistent with the methodology in FHWA TNM.” However, based upon an agreement between FHWA and Mn/DOT (in emails between FHWA and Mn/DOT on 9/28/07 and 10/9/07), Mn/DOT will be allowed to continue to use the MINNOISE model for noise analyses until either TNM has been modified to predict L10 and L50 noise level metrics, or Mn/DOT has demonstrated to FHWA that MINNOISE is consistent with the methodologies in TNM.

3.2 Noise Prediction of Alternatives

Future noise levels must be predicted for all reasonable build alternatives under consideration in NEPA documents (does not include alternatives rejected for detailed analysis because they are not reasonable or do not meet the project’s purpose and need). However, the solicitation of votes from the benefited receptors shall only be conducted on the preferred alternative.

3.3 Use of Pavement Type

Prediction of future noise levels used for noise impact assessments must be analyzed using a noise level prediction methodology based on an “average” pavement type (meaning that the reference energy mean emission levels used in the prediction model must represent an average of pavement types, which generally includes both concrete and asphalt based pavements).

3.4 Use of Noise Contours

Noise contour lines (either those produced by an approved traffic noise prediction program, or those produced by a graphics computer program from a group of noise level point predictions) can only be used for project alternative screening or for land use planning purposes, NOT for determining highway traffic noise impacts.

3.5 Worst Traffic Noise Impact

In predicting noise levels and assessing noise impacts, traffic characteristics that would yield the worst noise hour for the design year must be used. Additional information and guidance on determining the traffic conditions for the worst noise hours are provided in the HPDP.

Seasonal traffic variations will be considered for modeling worst case traffic noise levels in areas where they are expected to be substantially higher during a particular season according to traffic volume projections. This may be true in some areas where traffic is substantially higher in summer months than in winter months due to seasonal use of recreational areas. However, any such temporary variation in traffic should only be taken into consideration for predicting traffic noise levels if traffic volumes are expected to be elevated for an entire season (such as summer), rather than just a few peak weekends (such as 4th of July weekend).

3.6 Modeling Conventions and Preferences

In sparsely populated areas where residences are significantly far apart to receive differentiating sound levels, individual receptors should be modeled. However, in dense, heavily developed residential areas experiencing a similar noise environment, it is permissible to group multiple receptor units into one representative modeling location. Typically, multiple lanes with similar speeds and vehicle classes are grouped into one single roadway represented by the centerline of the lanes.

4.0 ANALYSIS OF TRAFFIC NOISE IMPACTS

A noise impact analysis shall be completed for all Type 1 projects (as determined by the Type I definition in Section 2 of this document).

4.1 Noise Impact Criteria and Assessment

Noise impacts will be assessed under any of the three following conditions:

FHWA Required Impact Criteria:

- 1) Predicted worst hourly L10 noise levels for future build alternatives which approach (within 1 dBA) or exceed the FHWA Noise Abatement Criteria (NAC) as stated in Table 1, or
- 2) Predicted worst hourly L10 noise levels for future build alternatives which exceed existing noise levels by 5 dBA or more, or

Minnesota State Required Impact Criteria (when applicable per MN Stat.116.07)

- 3) Predicted worst hourly L10 or L50 noise levels for future build alternatives which exceed Minnesota State Noise Standard noise level limits as indicated by Table 2. See Section 2.2 for guidance regarding applicability of the Minnesota State Noise Standards.

The noise impact analysis shall consider the following:

- 1) Consider all existing land use activities within the project area which may be affected by noise from the project, including all developed and undeveloped lands that are permitted for use.
- 2) In determining noise impacts, primary consideration should be given to outdoor areas, except in the case of Category D if there is no exterior land use.
- 3) Impact assessment must consider all future build alternatives.

Noise studies should identify all potentially impacted receptor locations either in a table or other suitable manner. The table should include for each identified representative receptor an ID number, the FHWA (Table 1) and State (Table 2), if applicable, land use activity category, street address, and number of represented units. The table may also include existing noise levels.

For Tier 1 Environmental Impact Statements or other studies that will examine broad corridors, the appropriate scope and methodology of the noise analysis should be discussed with FHWA and other participating agencies early in the project planning process.

If any segment or component of an alternative meets the definition of a Type I project, then the entire project is considered to be Type I and is subject to the noise analysis requirements.

Note: To assess potential traffic noise impacts due to a substantial noise increase (5 dBA or greater), it is required to determine existing noise levels at potentially impacted receptor locations. Existing noise levels within the project area may be determined either by noise modeling (typical for receptor locations near existing highway alignments), as discussed in Section 3; or noise measurements (typically for receptor locations near new alignments), as discussed in Appendix C; or a combination of both as appropriate for the specific project.

Table 1 FHWA Noise Abatement Criteria

Activity Category	Activity Criteria(1,2) L10(h), dBA	Evaluation Location	Activity Description
A	60	Exterior	Lands on which serenity and quiet are of extraordinary significance and serve an important public need and where the preservation of those qualities is essential if the area is to continue to serve its intended purpose.
B(3)	70	Exterior	Residential
C(3)	70	Exterior	Active sport areas, amphitheaters, auditoriums, campgrounds, cemeteries, day care centers, hospitals, libraries, medical facilities, parks, picnic areas, places of worship, playgrounds, public meeting rooms, public or nonprofit institutional structures, radio studios, recording studios, recreation areas, Section 4(f) sites, schools, television studios, trails, and trail crossings
D	55	Interior	Auditoriums, day care centers, hospitals, libraries, medical facilities, places of worship, public meeting rooms, public or nonprofit institutional structures, radio studios, recording studios, schools, and television studios
E(3)	75	Exterior	Hotels, motels, offices, restaurants/bars, and other developed lands, properties or activities not included in A-D or F.
F	--	--	Agriculture, airports, bus yards, emergency services, industrial, logging, maintenance facilities, manufacturing, mining, rail yards, retail facilities, shipyards, utilities (water resources, water treatment, electrical), and warehousing
G	--	--	Undeveloped lands that are not permitted
Notes (1) L10(h) shall be used for impact assessment. (2) The L10(h) Activity Criteria values are for impact determination only, and are not design standards for noise abatement measures. (3) Includes undeveloped lands permitted for this activity category.			

Activity Categories

The noise analysis must include analysis for each Activity Category present in the study area. The following information further explains the FHWA NAC land use activity categories that apply to the noise abatement criteria given in Table 1.

Activity Category A (lands on which serenity and quiet are of extraordinary significance and serve an important public need). This is a very infrequently identified activity category. Proposals and justifications for designating land as Category A will be submitted through the FHWA Minnesota Division Office and FHWA Headquarters for approval. Activity Category A land uses are analyzed at this stricter standard even if the land use is identified within an activity category with a higher FHWA NAC.

Activity Category B (exterior areas of single-family and multi-family homes). This category general includes exterior impact criteria for all types of permanent residential dwelling units, including detached homes, multi-unit residential structures, apartments, condominiums, townhomes, mobile homes (but no transient lodgings, such as hotels and motels). When analyzing areas with multi-family dwelling units, the analyst must identify all dwelling units predicted to experience highway traffic noise impacts. This may include units above the ground level. Consider abatement for all identified highway traffic noise impacts and implement abatement that is feasible and reasonable. Multi-family dwelling units often have associated common areas for recreational or other use. The number of receptors used to represent these locations should considering the use, potential use and capacity limits of the activity area. These common areas are typically available for use by residents of the entire multi-family facility rather than limited to those units near the highway. The number of receptors for common areas should include all users or potential users of the impacted common area(s).

Activity Category C (exterior areas of non-residential lands such as schools, parks, cemeteries, etc). Exterior impact criteria for this category will generally apply for identified exterior areas of frequent human use where noise abatement would provide a significant benefit. The equivalent number of residences needs to be based on the context and intensity of each non-residential land use within the project area. Examples for determining the number of receptors are provided in Appendix B. Consultation with Mn/DOT noise staff may be required for special cases.

Activity Category D (interiors of select Category C facilities; see Table 1, page 10). Only consider the interior levels at these land uses after fully completing an analysis of any outdoor activity areas or determining that exterior abatement measures are not feasible or reasonable. The number of receptors shall be determined in the same fashion that we would determine receptors for exterior analysis for Activity Category B. Due to the unique variations of scenarios and the rare occurrence of Activity Category D designations, placement of receptors will be done on a case by case basis in consultation with Mn/DOT noise staff, (see Appendix B). Table 6 in the FHWA Highway Traffic Noise Analysis and Abatement Guidance document may be used to estimate interior noise levels as a function of building type (see reference in Appendix G).

Activity Category E (exteriors of developed lands that are less sensitive to highway noise). Since permanent residential units (B) and hotels and motels (E) fall under different categories with different impact levels, it should be determined that properties identified as “hotels” do not actually function as apartment buildings. The number of receptors shall be determined in the same fashion that we would determine receptors for exterior analysis for Activity Category B. Due to the unique variations of scenarios for Activity Category E, placement of receptors will be done on a case by case basis in consultation with Mn/DOT noise staff, (see Appendix B).

Activity Category F (land uses that are not sensitive to highway traffic noise). No highway noise analysis is required under FHWA NAC Table 1 for land uses in this activity category, but some of these areas may still require noise analysis under the State Industrial/NAC-3 category in Table 2 (including industrial areas and transportation terminals).

Activity Category G (undeveloped land). Land that is permitted for development (that is, a building permit has been issued on or before the date of public knowledge) shall be analyzed under the Activity Category for that type of development. For land that is not permitted for development by the date of public knowledge, the noise analysis shall determine future noise

levels and the results shall be documented in the project environmental documentation and in the noise analysis report. At a minimum, the analysis should report the distance measured from the proposed edge of the traveled way to the FHWA NAC for all exterior land use categories. Any noise abatement for undeveloped Category G lands shall not be eligible for Federal-aid participation.

Table 2 Minnesota State Noise Standard

Land Use	Code NAC: Noise Area Classification	Exterior Hourly Noise Level Limit, dBA			
		Daytime 7:00 am to 10:00 pm		Nighttime 10:00 pm to 7:00 am	
		L10	L50	L10	L50
Residential	NAC-1	65	60	55	50
Commercial	NAC-2	70	65	70	65
Industrial	NAC-3	80	75	80	75

Notes,
 1. NAC-1 includes household units, transient lodging and hotels, educational, religious, cultural entertainment, camping and picnicking land uses
 2. NAC-2 includes retail and restaurants, transportation terminals, professional offices, parks, recreational and amusement land uses.
 3. NAC-3 includes industrial, manufacturing, transportation facilities (except terminals), and utilities land uses
 4. From Minnesota Pollution Control Agency, Minn. Rules sec. 7030.0040

4.2 Required Noise Measurements

Field measurements are required for all Type I projects. Noise measurements must be conducted at appropriate representative locations that emphasize exterior areas of frequent human use. Measurements must be conducted only under appropriate environmental conditions (temperature between 32 and 110 degrees F, relative humidity between 5 and 90%, winds less than 12 mph, no precipitation, dry roads, etc.), and must be thoroughly and accurately documented.

In general, field noise measurements must be conducted using ANSI Type 1 or Type 2 rated sound level meters (as per ANSI S1.4-1983) and procedures should be consistent with those identified in Chapter 4 of the FHWA Measurement of Highway Related Noise manual. (See Appendix G for a link to this reference).

Where an existing highway is the dominant noise source, representative field measurement levels should be compared to the modeled existing levels to determine whether or not the model is correctly validated. In areas where an existing highway is not present, such as rural areas where a new alignment is proposed, existing noise levels may be determined by field measurement noise levels.

For noise model validation measured highway traffic noise levels are compared to modeled noise levels for existing conditions (geometry, traffic volume, mix, speed). These levels must have a discrepancy of less than 3.0 dBA in order for the model to be considered validated. The validated noise model can then be modified to predict worst hour noise level for existing and future build alternatives. If the model fails to validate within acceptable limits, the model should be reassessed for input accuracy, or field measurements may have to be repeated, or both.

Additional guidance on the selection of measurement/analysis locations and noise measurement procedures are included in Appendices B and C, respectively.

5.0 ANALYSIS OF NOISE ABATEMENT MEASURES

5.1 Consideration of Noise Abatement Measures

Once traffic noise impacts are identified, noise abatement shall be considered and evaluated for feasibility and reasonableness. The noise analysis shall analyze and present appropriate noise abatement measures to abate identified impacts by giving weight to the benefits and costs of abatement and the overall social, economic, and environmental effects by using feasible and reasonable noise abatement measures for decision-making.

In abating traffic noise impacts, a highway agency shall give primary consideration to exterior areas where frequent human use occurs.

If a noise impact is identified, the noise analysis shall consider, at a minimum, noise abatement in the form of a noise barrier. However, any of the abatement measures listed below shall be considered if a noise barrier is determined not feasible or not reasonable:

- 1) Construction of noise barriers, including acquisition of property rights, either within or outside the highway right-of-way. Landscaping or privacy fencing is not a viable noise abatement measure.
- 2) Traffic management measures including, but not limited to, traffic control devices and signing for prohibition of certain vehicle types, time-use restrictions for certain vehicle types, modified speed limits, and exclusive lane designations. (This option may not be practical for most state interstate highways.)
- 3) Alteration of horizontal and vertical alignments (usually considered in the evaluation and comparison of noise impacts of various project build alternatives).
- 4) Acquisition of real property or interests therein (predominantly unimproved property) to serve as a buffer zone to preempt development which would be adversely impacted by traffic noise. This measure may be included in Type I projects only.
- 5) Noise insulation of Activity Category D land use facilities listed in Table 1. Post-installation maintenance and operational costs for noise insulation are not eligible for Federal-aid funding.

The use of quieter pavements is not an acceptable noise abatement measure for Federal-aid projects. Planting of vegetation or landscaping is not an acceptable Federal-aid noise abatement measure because only dense stands of evergreen vegetation at least 100 feet deep will reduce noise levels by a noticeable amount.

5.2 Feasibility

The following factors will be considered for noise abatement feasibility:

5.2.1 Acoustic Feasibility

- 1) Each noise abatement measure must achieve a noise reduction of at least **5 dBA** at impacted receptors in order for them to be considered benefited.

- 2) It is not required that every impacted receptor receive the minimum benefit in order for the noise abatement to be considered acoustically feasible, but at least one impacted receptor per proposed barrier must receive the minimum reduction of 5 dBA to achieve acoustic feasibility.

5.2.2 Engineering Feasibility

- 1) The noise analysis should address whether it is possible to design and construct proposed noise abatement.

Constructability factors may include the following:

- a. **Safety:** Barriers must not present a crash hazard, intrude into crash zones, cause restrictions of critical sight lines at intersections or access ramps, or provide an unacceptable or unavoidable barrier to emergency access.
- b. **Barrier Height:** Local zoning requirements, such as height limits on fencing and walls are not acceptable limitations on the configuration or design of noise abatement. However, engineering limitation such as static loads and wind loads must be taken into consideration in determining a practical barrier height that can be achieved at a reasonable cost. Mn/DOT has established a maximum noise wall height of 20 feet above the finished ground line at the wall
- c. **Topography:** In some cases the only available area for a barrier foundation may cause the barrier to become acoustically ineffective, such as when the roadway is in a canyon or topographically depressed area where noise barriers within the ROW would not effectively block the line of site between the roadway and homes situated at an elevation above the roadway. In other cases, substantial engineering required to support a barrier on the ROW, such significant retaining walls or slope stabilization could negatively affect the barrier cost, thereby reducing the barriers cost reasonableness.
- d. **Drainage:** Barrier should not cause conditions that would seriously restrict adequate drainage or run-off that could cause flooding of travel lanes, ROW or adjacent property, or where the cost to circumvent these conditions would be excessive.
- e. **Utilities:** Barriers should not cause a condition that could interrupt the operation, use or maintenance of critical overhead or underground utilities or signage, or where the cost to circumvent these conditions would be excessive.
- f. **Maintenance:** Noise barrier designs should not be permitted to create a hindrance to required maintenance of the roadway (such as restricting snow removal or general repair activities), the adjacent ROW (restricting required access for landscaping), or the barrier itself (graffiti removal, collision damage, repainting, etc.).

- 2) The noise analysis may reference the Mn/DOT Road Design Manual, the Mn/DOT Standard Plans, or the FHWA Noise Barrier Design Handbook for site design requirements and other engineering feasibility issues. (See Appendix G.)

5.3 Reasonableness

There are three reasonableness factors or “tests” that must be met for a noise abatement measure to be considered reasonable.

- 1) Noise Reduction Design Goals
- 2) Cost Effectiveness
- 3) Viewpoint of Benefited Residents and Owners

5.3.1 Noise Reduction Design Goals

This policy establishes a noise reduction design goal of at least **7 dBA**. This design goal must be achieved at a minimum of one benefited receptor for each proposed noise abatement measure to be considered reasonable. This goal provides that even though the minimum noise reduction required for receptors to be considered as benefited is 5 dBA (see 5.2.1 Acoustic Feasibility), a minimum 7 dBA reduction must be achieved for at least one benefited receptor. For Federal-aid projects in areas where Minnesota State Standards do not apply, it is expected that preliminary noise abatement designs should attempt to achieve the 7 dBA design goal for as many benefited receptors as possible without exceeding the cost effectiveness requirements. For Federal Aid projects in areas where Minnesota State Noise Standards apply, it is also expected that preliminary noise abatement designs should attempt to maximize noise reduction for as many benefited receptors as possible while remaining within the limits placed on barrier height (20 ft) and cost effectiveness (\$43,500 per benefited residence).

5.3.2 Cost Effectiveness

- 1) A cost effectiveness threshold of **\$43,500** per individual benefited receptor has been established, based on an estimated construction cost \$20/sq ft for noise walls. The cost effectiveness threshold and basis for construction cost estimate will be tracked and the cost effectiveness number will be updated every five years, with the next update in 2016. The \$20/sq ft cost was based on historical data over the last 5 years (2005-2010) for both Type I and Mn/DOT Metro District’s Highway Noise Abatement Program projects using a concrete post/wooden plank type wall (Mn/DOT’s standard wall design). This cost included the following “typical” construction items needed to construct a noise wall; mobilization, clearing, grubbing, removal of chain link fence, granular or concrete backfill, concrete posts, wood planks, traffic control (including portable concrete barrier), temporary fence, silt fence and turf reestablishment (seed/sod, fertilizer, erosion control).
- 2) The additional costs of some items such as guard rail, rub rail, utility relocation, construction on structure, and special anchoring or support systems are examples of items that if specifically necessary for the construction of a noise barrier, shall be added to the baseline unit costs cited above for the purpose of cost estimation.

- 3) Purchased Right-of-way which is absolutely necessary for the construction of a noise barrier shall be counted toward the cost effectiveness threshold after clearly exhausting all options for constructing a reasonable and feasible noise barrier within existing right-of-way. FHWA continues to support noise compatible land use planning. This planning approach may include types of land use, as well as, defining sufficiently wide corridors for roadways to minimize the likelihood of having to acquire additional right-of-way for construction of noise abatement.
- 4) The project proposer is responsible for all noise abatement costs associated with a Federal-aid project. Funding for costs necessary to construct a standard noise barrier that is considered reasonable and feasible must not be required from a local unit of government or otherwise transferred to residents.
- 5) If additional design elements or enhancement features, such as aesthetic treatments, alternative wall alignments and landscaping, are requested by someone other than the project proposer (ie: a local unit of government or property owner) the funding for these costs may become the responsibility of the requestor.
 - a. Such requests must be submitted in writing and agreed upon by the project proposer.
 - b. These costs must not be counted toward the cost effectiveness threshold.
 - c. A local unit of government may receive funds for property owner requested additional design elements or enhancement features through a voluntary special assessment from the property owner.
- 6) If a barrier is found to be reasonable and feasible, as described above, the barrier will be proposed.

5.3.3 Viewpoints of Benefited Residents and Owners

Although the noise analysis must be completed for all reasonable build alternatives under consideration, the solicitation of votes from the benefited receptors shall only be conducted on the preferred alternative. Viewpoints of the property owners and residents of all benefited receptors shall be solicited and considered in reaching a decision on the abatement measures to be provided. Several methods of public interaction are available to solicit viewpoints of benefited receptors including, but not limited to, the following:

- Local public meetings (local home, town hall, local church, etc.)
- Direct mail (letters, flyers, door hangers, fact sheet, return mail ballots)
- Project websites
- Telephone (call in lines or direct call campaign)

Local public meetings and direct mail are more commonly used, however any of these techniques or some combination may be employed, according to the needs and requirements of the specific project as determined by the sponsoring project manager, and with Mn/DOT or FHWA approval. See Appendix E for Guidance on Public Involvement Related to Noise Studies.

The solicitation of viewpoints must include information about the project and provide information regarding proposed noise abatement considerations associated with the project. The input of a benefited receptor must be documented in a manner that ties the input to the benefited receptor's street address (such as on a ballot or sign-in/response sheet). The desires of the benefited property owners and residents regarding the construction of proposed noise abatement will be expressed in a vote that will be weighted as follows:

- 1) For benefited properties immediately abutting the highway right-of-way of the proposed project, the property owner will receive 4 points for each benefited receptor unit (occupied and unoccupied) and residents will receive 2 points for each benefited receptor unit. An owner/resident of an abutting benefited receptor would receive a total of 6 points.
- 2) For benefited properties not immediately abutting the highway right-of-way, the property owner will receive 2 points for each benefited receptor unit (occupied and unoccupied) and the residents will receive 1 point for each benefited receptor unit. An owner/resident of a non-abutting benefited receptor would receive 3 points.
- 3) Due to the myriad of Association structures and the unique characteristics each one possesses, benefitted receptors that are part of an Association with a common land ownership and property units served by an Association with a common land ownership will be weighed on a case by case basis in consultation with Mn/DOT noise staff and FHWA. See Appendix F for an example of how votes are counted for an Association that has common land ownership.
- 4) Manufactured home parks will be weighed the same as the property owner and residents noted in #1 and #2.
- 5) In the case of multi-family residential buildings, such as apartment buildings, only those individual units that are considered to be benefited receptors (receptors receiving a 5 dBA reduction, regardless of upper/lower floor location) have a vote according to the same point system explained above. Non-benefiting units do not receive points.
- 6) Due to the unique variations of scenarios, the number and placement of non-residential receptor units for designated Activity Categories C and E shall be reviewed by appropriate Mn/DOT staff. See Appendix B for guidance on assigning receptor units for non-residential land uses such as parks, recreation areas, active sports areas, picnic areas, playgrounds, campgrounds, etc.
- 7) Any single benefited receptor will only be able to vote "yes" or "no"; no split votes. (Owner, owner/resident, or resident votes must individually be either all yes or all no points. Votes may not be split (i.e., an owner receives 4 points, he may not vote 3 "no" and 1 "yes"; all 4 points must be either "yes" or "no").
- 8) Non-benefiting receptors do not receive points.

A simple majority (greater than 50%) of all possible voting points (not just the ones that reply) for each potential noise abatement measure must vote "down" the abatement measure to remove it from further consideration. (See Appendix F.)

It is understood that the above cases do not cover every possible condition or property type. Therefore, for the property types that do not fit the cases above, the balloting procedure may need to be considered on a case by case basis. This must be done with review and approval of Mn/DOT Environmental Services (the State Aid Division for Local Agency Projects) and the FHWA Minnesota Division office, as appropriate.

See Appendix F for a simple example of the above method for evaluating benefited receptor viewpoints and a sample letter for soliciting owner/resident viewpoints.

Additionally, some consideration for abatement design alternatives may be considered to accommodate reasonable requests of potentially benefited receptors in mixed-use developments to opt-out given a reasonable compelling argument, as long as that receptor's exclusion allows the abatement element to continue to provide benefit to other receptors. For example, if a noise sensitive area includes mostly noise impacted single family homes and a single front-row commercial property, and that commercial property owner argues that a noise barrier would negatively and significantly impact his business, then a design alternative could be considered that would preserve the view from the highway to his business as long as it did not interfere with adequate noise reduction for other impacted and benefited receptors.

5.4 Noise Abatement Reporting

- 1) Prior to CE approval or issuance of a FONSI or ROD for a Type I project, the NEPA documentation must identify the :
 - a. locations where noise impacts will occur,
 - b. locations where noise abatement measures are feasible and reasonable,
 - c. noise impacts for which no abatement appears to be feasible and reasonable;
- 2) The NEPA document should also include a statement of likelihood to include the preliminary locations of feasible and reasonable abatement and a statement that the final recommendation will be made after the final design and public involvement processes are complete. (See section 7.2 of this policy for a detailed discussion for the required statement of likelihood.)
- 3) For design-build projects, the preliminary technical noise study shall document all considered and proposed noise abatement measures for inclusion in the NEPA document. Final design of design-build noise abatement measures shall be based on the preliminary noise abatement design developed in the technical noise analysis and shall confirm that all of the final noise wall heights, lengths, locations, cost-effectiveness indexes, and acoustical effectiveness ratings are not diminished or neglected with respect to the noise mitigation anticipated and possibly provided for in the preliminary design noise analysis. Noise abatement measures shall be considered, developed, and constructed in accordance with this standard and in conformance with the provisions of 40 CFR 1506.5(c) for environmental impact statements, and provisions of 23 CFR 636.109 for design build projects.

6.0 CONSTRUCTION NOISE

For all projects subject to this policy, a qualitative assessment of construction noise must be prepared according to the following guidelines:

- 1) Identify land uses or activities that may be affected by noise from construction of the project.
- 2) Identify or propose measures that are needed to minimize or eliminate adverse construction noise impacts to the community.
- 3) Incorporate the needed abatement measures in the plans and specifications.

7.0 DOCUMENTATION OF NOISE STUDY ANALYSIS

7.1 Noise Study Analysis

All highway noise analysis studies must be documented in the noise section of the environmental document. The environmental document noise section must clearly and concisely document the steps and results of the analysis and demonstrate that required policy was appropriately addressed and that suitable noise abatement measures are identified. The actual content and organization of the noise analysis section may vary depending on the characteristics, history and complexity of the project. However, every noise study report should include, at a minimum, the following sections:

- Introduction and Project Description
- Analysis Methodology and Policies
- Existing Conditions and Noise Environment
- Future Condition and Predicted Noise Environment
- Traffic Noise Impacts
- Consideration of Noise Abatement
- Construction Noise
- Conclusions and Recommendations
- Appropriate Appendices

An annotated example outline for noise study documentation is provided in Appendix D. Local Agencies are encouraged to use this content and formatting guidance to facilitate review and approval of noise analysis and decisions.

7.2 Statement of Likelihood

Every NEPA document for a Federal-aid project determined to be Type I for purposes of noise analysis shall include a statement of likelihood.

The statement of likelihood shall:

- Provide a summary of the preliminary location and physical description of noise abatement measures determined reasonable and feasible in the preliminary analysis.
- Clearly indicate that final recommendations on the construction of abatement measure(s) are determined during the completion of the project's final design.

- Outline the process for documentation and review of proposed withdrawal of noise abatement measure(s) that are determined to be reasonable and feasible in the NEPA process but not in the final design, (including, but not limited to, approach to contacting benefited receptors that may lose noise abatement, the benefited receptors opportunity to respond to the proposed change, public involvement and coordination with stakeholder agencies).
- Clearly discuss the site conditions that may affect an existing reasonable and feasible determination.

Withdrawal of a noise abatement measure determined to be reasonable and feasible during the NEPA process will be reviewed by the same agencies that had signature authority on the NEPA document. Documentation will be prepared that:

- Outlines the site conditions assumed when the noise abatement measure was determined to be reasonable and feasible during the NEPA process.
- Outlines the additional site information (changes from initial assumptions) and design changes (if any) that were implemented during the final design process.
- Verifies that the notification and input process outlined in the NEPA document occurred.
- Documents the response(s) of the impacted benefited receptors to loss or modification of noise abatement.

Notification of the affected benefited receptor(s), coordination with appropriate stakeholders, and approval of the request to eliminate or substantially modify a noise abatement measure(s) must be obtained prior to completion of the final design process (re-solicitation of benefited receptors may be required). Benefited receptors that may lose a noise abatement measure are expected to be provided a reasonable time (30 days) for comprehension and response to the project change. Notification of a benefited receptor must clearly and concisely outline why a noise abatement measure may no longer be reasonable and feasible.

For an example Statement of Likelihood, see FHWA Highway Traffic Noise : Analysis and Abatement Guidance, July, 2010, revised January 2011 in Appendix G.

8.0 INFORMATION FOR LOCAL OFFICIALS

For Type I projects where there are undeveloped lands, local officials will be provided with estimates of future design year noise levels and provided information on noise compatible land use planning concepts. Information on Federal-aid non-eligibility of noise abatement for lands permitted for development after the date of public knowledge will be conveyed to local officials. The project proposer will communicate this information by means of the environmental documentation process (EIS, EA, or Environmental Assessment worksheet) public hearings, public information meetings and direct contact, as dictated by the project scope and requirements.

9.0 Mn/DOT Metro District Highway Noise Abatement Program

9.1 Applicability

Mn/DOT Metro District has a Highway Noise Abatement Program. This program is entirely state funded (without Federal-aid funds), so no FHWA review or approval is required. Mn/DOT does not have a Type II program at this time. If a Type II program is developed in the future, it shall meet the requirements of 23 CFR 772.7 and 772.15. Any FHWA Type II participation must be applied uniformly and consistently statewide.

9.2 Noise Barrier Criteria and Policies

Mn/DOT Metro District, upon receiving an individual's/community's request for construction of a retrofit noise barrier, shall check to see if the location appears on the Metro District Highway Noise Abatement Priority List (dated 2008 or most current). If the location is on the Priority List it will be dealt with in the order of its ranking and as available funding allows. If the location is not on the Priority List, Mn/DOT Metro District will decide whether or not to evaluate and rank the noise barrier project. The decision of whether or not to evaluate and rank a location will depend on several factors. Factors considered in this decision include, but are not limited to, safety, access control, available right-of-way, highway type, construction feasibility, estimated cost of the project, date of adjacent development along the proposed location, traffic noise levels, number of benefiting receptors, community acceptance of the proposed noise barrier, and predicted noise level reduction.

For the Mn/DOT Metro District to consider a location for noise barrier construction under the Highway Noise Abatement Program, the location shall meet the following criteria:

- 1) The residential (State NAC-1) receptors shall be exposed to existing noise levels which exceed the levels in Table 2.
- 2) The receptors shall have been ranked and included on Mn/DOT Metro District's Highway Noise Abatement Priority List (dated 2008 or most current).
- 3) Mn/DOT Metro District will include into the current Highway Noise Abatement Study any residential development constructed after the year 1997 if an accurate and complete noise study found that the existing daytime noise levels at the time of development did not exceed the Minnesota State Noise Standards. This noise study would need to be submitted to, and approved by the Metro District prior to the development being placed into the Priority List. Where the development's noise study shows the development exceeds or exceeded the Minnesota State Noise Standards at the date of development, the development would not be eligible to be placed into the Priority List. However, the development may receive noise mitigation as a result of an expansion or realignment roadway project that requires environmental documentation if it is determined to be eligible as per Mn/DOT's Noise Policy. Basis: Minnesota Pollution Control Agency Rule 7030.0030.

- 4) Mn/DOT Metro District will require that the municipality provide 10% of the projected costs for construction of a noise barrier funded through Metro District's Highway Noise Abatement Program. Metro will pay the remaining 90% of the projected costs and pay 100% of the cost of the design and contract administration of Metro District's standard wall design (currently concrete post-wooden plank). In addition, if during the planning process it is determined that wall costs exceed the estimated cost used in the Highway Noise Abatement Study, the municipality will pay for any additional construction costs in order to continue the process. If a municipality does not want to pay these costs, Metro will re-rank the area in the Highway Noise Abatement Study with the additional construction costs in effect. In addition, if the city wishes a different wall style or addition of aesthetics elements, the municipality will pay for any additional construction costs. Mn/DOT Metro District will contact the municipality as early as possible during the project selection phase to give the city adequate time to plan for their funding participation. If a municipality cannot fund their participation in the year that Mn/DOT Metro District had proposed the noise barrier construction, Mn/DOT Metro District will hold that area on its current ranking until the funding issue is resolved or it is determined that the city does not want to participate, in which case the area will be dropped from the study. Note: Noise walls included in this program are eligible for State Aid funding.
- 5) The cost effectiveness of the barrier shall not exceed \$43,500 per benefited receptor, based on a \$20/sq.ft. cost estimate. A receptor's inclusion in the cost effectiveness calculation shall be contingent on the receptor receiving a minimum 5 dBA reduction due to the construction of the barrier.
- 6) The barrier project shall have been found feasible and reasonable using Mn/DOT's Type I Noise Policy.

9.3 Informing Local Officials

Mn/DOT informs local officials of Mn/DOT and FHWA eligibility requirements whenever a Highway Noise Abatement Program project is being considered on a Federal-aid highway.

Appendix A. FHWA Noise Standard - 23 CFR 772

PART 772--PROCEDURES FOR ABATEMENT OF HIGHWAY TRAFFIC NOISE AND CONSTRUCTION NOISE

Sec.

772.1 Purpose.

772.3 Noise standards.

772.5 Definitions.

772.7 Applicability.

772.9 Traffic noise prediction.

772.11 Analysis of traffic noise impacts.

772.13 Analysis of noise abatement.

772.15 Federal participation.

772.17 Information for local officials.

772.19 Construction noise.

Table 1 to Part 772--Noise Abatement Criteria

Authority: 23 U.S.C. 109(h) and (i); 42 U.S.C. 4331, 4332; sec. 339(b), Pub. L. 104-59, 109 Stat. 568, 605; 49 CFR 1.48(b).

Sec. 772.1 Purpose.

To provide procedures for noise studies and noise abatement measures to help protect the public's health, welfare and livability, to supply noise abatement criteria, and to establish requirements for information to be given to local officials for use in the planning and design of highways approved pursuant to title 23 U.S.C.

Sec. 772.3 Noise standards.

The highway traffic noise prediction requirements, noise analyses, noise abatement criteria, and requirements for informing local officials in this regulation constitute the noise standards mandated by 23 U.S.C. 109(1). All highway projects which are developed in conformance with this regulation shall be deemed to be in accordance with the FHWA noise standards.

Sec. 772.5 Definitions.

Benefited Receptor. The recipient of an abatement measure that receives a noise reduction at or above the minimum threshold of 5 dB(A), but not to exceed the highway agency's reasonableness design goal.

Common Noise Environment. A group of receptors within the same Activity Category in Table 1 that are exposed to similar noise sources and levels; traffic volumes, traffic mix, and speed; and topographic features. Generally, common noise environments occur between two secondary noise sources, such as interchanges, intersections, cross-roads.

Date of Public Knowledge. The date of approval of the Categorical Exclusion (CE), the Finding of No Significant Impact (FONSI), or the Record of Decision (ROD), as defined in 23 CFR part 771.

Design Year. The future year used to estimate the probable traffic volume for which a highway is designed.

Existing Noise Levels. The worst noise hour resulting from the combination of natural and mechanical sources and human activity usually present in a particular area.

Feasibility. The combination of acoustical and engineering factors considered in the evaluation of a noise abatement measure.

Impacted Receptor. The recipient that has a traffic noise impact.

L10. The sound level that is exceeded 10 percent of the time (the 90th percentile) for the period under consideration, with L10(h) being the hourly value of L10.

Leq. The equivalent steady-state sound level which in a stated period of time contains the same acoustic energy as the time-varying sound level during the same time period, with Leq(h) being the hourly value of Leq.

Multifamily Dwelling. A residential structure containing more than one residence. Each residence in a multifamily dwelling shall be counted as one receptor when determining impacted and benefited receptors.

Noise Barrier. A physical obstruction that is constructed between the highway noise source and the noise sensitive receptor(s) that lowers the noise level, including stand alone noise walls, noise berms (earth or other material), and combination berm/wall systems.

Noise Reduction Design Goal. The optimum desired dB(A) noise reduction determined from calculating the difference between future build noise levels with abatement, to future build noise levels without abatement. The noise reduction design goal shall be at least 7 dB(A), but not more than 10 dB(A).

Permitted. A definite commitment to develop land with an approved specific design of land use activities as evidenced by the issuance of a building permit.

Property Owner. An individual or group of individuals that holds a title, deed, or other legal documentation of ownership of a property or a residence.

Reasonableness. The combination of social, economic, and environmental factors considered in the evaluation of a noise abatement measure.

Receptor. A discrete or representative location of a noise sensitive area(s), for any of the land uses listed in Table 1.

Residence. A dwelling unit. Either a single family residence or each dwelling unit in a multifamily dwelling.

Statement of Likelihood. A statement provided in the environmental clearance document based on the feasibility and reasonableness analysis completed at the time the environmental document is being approved.

Substantial Construction. The granting of a building permit, prior to right-of-way acquisition or construction approval for the highway.

Substantial noise increase. One of two types of highway traffic noise impacts. For a Type I project, an increase in noise levels of 5 to 15 dB(A) in the design year over the existing noise level.

Traffic Noise Impacts. Design year build condition noise levels that approach or exceed the FHWA NAC listed in Table 1 for the future build condition; or design year build condition noise levels that create a substantial noise increase over existing noise levels.

Type I Project.

- (1) The construction of a highway on new location; or,
- (2) The physical alteration of an existing highway where there is either:
 - (i) Substantial Horizontal Alteration. A project that halves the distance between the traffic noise source and the closest receptor between the existing condition to the future build condition; or,
 - (ii) Substantial Vertical Alteration. A project that removes shielding therefore exposing the line-of-sight between the receptor and the traffic noise source. This is done by either altering the vertical alignment of the highway or by altering the topography between the highway traffic noise source and the receptor; or,
- (3) The addition of a through-traffic lane(s). This includes the addition of a through-traffic lane that functions as a HOV lane, High-Occupancy Toll (HOT) lane, bus lane, or truck climbing lane; or,
- (4) The addition of an auxiliary lane, except for when the auxiliary lane is a turn lane; or,
- (5) The addition or relocation of interchange lanes or ramps added to a quadrant to complete an existing partial interchange; or,
- (6) Restriping existing pavement for the purpose of adding a through-traffic lane or an auxiliary lane; or,
- (7) The addition of a new or substantial alteration of a weigh station, rest stop, ride-share lot or toll plaza.
- (8) If a project is determined to be a Type I project under this definition then the entire project area as defined in the environmental document is a Type I project.

Type II Project. A Federal or Federal-aid highway project for noise abatement on an existing highway. For a Type II project to be eligible for Federal-aid funding, the highway agency must develop and implement a Type II program in accordance with section 772.7(e).

Type III Project. A Federal or Federal-aid highway project that does not meet the classifications of a Type I or Type II project. Type III projects do not require a noise analysis.

Sec. 772.7 Applicability.

(a) This regulation applies to all Federal or Federal-aid Highway Projects authorized under title 23, United States Code. Therefore, this regulation applies to any highway project or multimodal project that:

- (1) Requires FHWA approval regardless of funding sources, or
- (2) Is funded with Federal-aid highway funds.

(b) In order to obtain FHWA approval, the highway agency shall develop noise policies in conformance with this regulation and shall apply these policies uniformly and consistently statewide.

(c) This regulation applies to all Type I projects unless the regulation specifically indicates that a section only applies to Type II or Type III projects.

(d) The development and implementation of Type II projects are not mandatory requirements of section 109(i) of title 23, United States Code.

(e) If a highway agency chooses to participate in a Type II program, the highway agency shall develop a priority system, based on a variety of factors, to rank the projects in the program. This priority system shall be submitted to and approved by FHWA before the highway agency is allowed to use Federal-aid funds for a project in the program. The highway agency shall re-analyze the priority system on a regular interval, not to exceed 5 years.

(f) For a Type III project, a highway agency is not required to complete a noise analysis or consider abatement measures.

Sec. 772.9 Traffic noise prediction.

(a) Any analysis required by this subpart must use the FHWA Traffic Noise Model (TNM), which is described in "FHWA Traffic Noise Model" Report No. FHWA-PD-96-010, including Revision No. 1, dated April 14, 2004, or any other model determined by the FHWA to be consistent with the methodology of the FHWA TNM. These publications are incorporated by reference in accordance with section 552(a) of title 5, U.S.C. and part 51 of title 1, CFR, and are on file at the National Archives and Record Administration (NARA). For information on the availability of this material at NARA, call (202) 741-6030 or go to http://www.archives.gov/federal_register/code_of_federal_regulations/ibr_locations.html. These documents are available for copying and inspection at the Federal Highway Administration, 1200 New Jersey Avenue, SE., Washington, DC 20590, as provided in part 7 of title 49, CFR. These documents are also available on the FHWA's Traffic Noise Model Web site at the following URL: <http://www.fhwa.dot.gov/environment/noise/index.htm>.

(b) Average pavement type shall be used in the FHWA TNM for future noise level prediction unless a highway agency substantiates the use of a different pavement type for approval by the FHWA.

(c) Noise contour lines may be used for project alternative screening or for land use planning to comply with Sec. 772.17 of this part, but shall not be used for determining highway traffic noise impacts.

(d) In predicting noise levels and assessing noise impacts, traffic characteristics that would yield the worst traffic noise impact for the design year shall be used.

Sec. 772.11 Analysis of traffic noise impacts.

(a) The highway agency shall determine and analyze expected traffic noise impacts.

(1) For projects on new alignments, determine traffic noise impacts by field measurements.

(2) For projects on existing alignments, predict existing and design year traffic noise impacts.

(b) In determining traffic noise impacts, a highway agency shall give primary consideration to exterior areas where frequent human use occurs.

(c) A traffic noise analysis shall be completed for:

(1) Each alternative under detailed study;

(2) Each Activity Category of the NAC listed in Table 1 that is present in the study area;

(i) Activity Category A. This activity category includes the exterior impact criteria for lands on which serenity and quiet are of extraordinary significance and serve an important public need, and where the preservation of those qualities is essential for the area to continue to serve its intended purpose. Highway agencies shall submit justifications to the FHWA on a case-by-case basis for approval of an Activity Category A designation.

(ii) Activity Category B. This activity category includes the exterior impact criteria for single-family and multifamily residences.

(iii) Activity Category C. This activity category includes the exterior impact criteria for a variety of land use facilities. Each highway agency shall adopt a standard practice for analyzing these land use facilities that is consistent and uniformly applied statewide.

(iv) Activity Category D. This activity category includes the interior impact criteria for certain land use facilities listed in Activity Category C that may have interior uses. A highway agency shall conduct an indoor analysis after a determination is made that exterior abatement measures will not be feasible and reasonable. An indoor analysis shall only be done after exhausting all outdoor analysis options. In situations where no exterior activities are to be affected by the traffic noise, or where the exterior activities are far from or physically shielded from the roadway in a manner that prevents an impact on exterior activities, the highway agency shall use Activity Category D as the basis of determining noise impacts. Each highway agency shall adopt a standard practice for analyzing these land use facilities that is consistent and uniformly applied statewide.

(v) Activity Category E. This activity category includes the exterior impact criteria for developed lands that are less sensitive to highway noise. Each highway

agency shall adopt a standard practice for analyzing these land use facilities that is consistent and uniformly applied statewide.

(vi) Activity Category F. This activity category includes developed lands that are not sensitive to highway traffic noise. There is no impact criteria for the land use facilities in this activity category and no analysis of noise impacts is required.

(vii) Activity Category G. This activity includes undeveloped lands.

(A) A highway agency shall determine if undeveloped land is permitted for development. The milestone and its associated date for acknowledging when undeveloped land is considered permitted shall be the date of issuance of a building permit by the local jurisdiction or by the appropriate governing entity.

(B) If undeveloped land is determined to be permitted, then the highway agency shall assign the land to the appropriate Activity Category and analyze it in the same manner as developed lands in that Activity Category.

(C) If undeveloped land is not permitted for development by the date of public knowledge, the highway agency shall determine noise levels in accordance with 772.17(a) and document the results in the project's environmental clearance documents and noise analysis documents. Federal participation in noise abatement measures will not be considered for lands that are not permitted by the date of public knowledge.

(d) The analysis of traffic noise impacts shall include:

(1) Identification of existing activities, developed lands, and undeveloped lands, which may be affected by noise from the highway;

(2) For projects on new or existing alignments, validate predicted noise level through comparison between measured and predicted levels;

(3) Measurement of noise levels. Use an ANSI Type I or Type II integrating sound level meter;

(4) Identification of project limits to determine all traffic noise impacts for the design year for the build alternative. For Type II projects, traffic noise impacts shall be determined from current year conditions;

(e) Highway agencies shall establish an approach level to be used when determining a traffic noise impact. The approach level shall be at least 1 dB(A) less than the Noise Abatement Criteria for Activity Categories A to E listed in Table 1 to part 772;

(f) Highway agencies shall define substantial noise increase between 5 dB(A) to 15 dB(A) over existing noise levels. The substantial noise increase criterion is independent of the absolute noise level.

(g) A highway agency proposing to use Federal-aid highway funds for a Type II project shall perform a noise analysis in accordance with Sec. 772.11 of this part in order to provide information needed to make the determination required by Sec. 772.13(a) of this part.

Sec. 772.13 Analysis of noise abatement.

(a) When traffic noise impacts are identified, noise abatement shall be considered and evaluated for feasibility and reasonableness. The highway agency shall determine and analyze alternative noise abatement measures to abate identified impacts by giving weight to the benefits and costs of abatement and the overall social, economic, and environmental effects by using feasible and reasonable noise abatement measures for decision-making.

(b) In abating traffic noise impacts, a highway agency shall give primary consideration to exterior areas where frequent human use occurs.

(c) If a noise impact is identified, a highway agency shall consider abatement measures. The abatement measures listed in Sec. 772.15(c) of this part are eligible for Federal funding.

(1) At a minimum, the highway agency shall consider noise abatement in the form of a noise barrier.

(2) If a highway agency chooses to use absorptive treatments as a functional enhancement, the highway agency shall adopt a standard practice for using absorptive treatment that is consistent and uniformly applied statewide.

(d) Examination and evaluation of feasible and reasonable noise abatement measures for reducing the traffic noise impacts. Each highway agency, with FHWA approval, shall develop feasibility and reasonableness factors.

(1) Feasibility:

(i) Achievement of at least a 5 dB(A) highway traffic noise reduction at impacted receptors. The highway agency shall define, and receive FHWA approval for, the number of receptors that must achieve this reduction for the noise abatement measure to be acoustically feasible and explain the basis for this determination; and

(ii) Determination that it is possible to design and construct the noise abatement measure. Factors to consider are safety, barrier height, topography, drainage, utilities, and maintenance of the abatement measure, maintenance access to adjacent properties, and access to adjacent properties (i.e. arterial widening projects).

(2) Reasonableness:

(i) Consideration of the viewpoints of the property owners and residents of the benefited receptors. The highway agency shall solicit the viewpoints of all of the benefited receptors and obtain enough responses to document a decision on either desiring or not desiring the noise abatement measure. The highway agency shall define, and receive FHWA approval for, the number of receptors that are needed to constitute a decision and explain the basis for this determination.

(ii) Cost effectiveness of the highway traffic noise abatement measures. Each highway agency shall determine, and receive FHWA approval for, the allowable cost of abatement by determining a baseline cost reasonableness value. This determination may include the actual construction cost of noise abatement, cost

per square foot of abatement, the maximum square footage of abatement/benefited receptor and either the cost/benefited receptor or cost/benefited receptor/dB(A) reduction. The highway agency shall re-analyze the allowable cost for abatement on a regular interval, not to exceed 5 years. A highway agency has the option of justifying, for FHWA approval, different cost allowances for a particular geographic area(s) within the State, however, the highway agency must use the same cost reasonableness/construction cost ratio statewide.

(iii) Noise reduction design goals for highway traffic noise abatement measures. When noise abatement measure(s) are being considered, a highway agency shall achieve a noise reduction design goal. The highway agency shall define, and receive FHWA approval for, the design goal of at least 7 dB(A) but not more than 10 dB(A), and shall define the number of benefited receptors that must achieve this design goal and explain the basis for this determination.

(iv) The reasonableness factors listed in Sec. 772.13(d)(5)(i), (ii) and (iii), must collectively be achieved in order for a noise abatement measure to be deemed reasonable. Failure to achieve Sec. 772.13(d)(5)(i), (ii) or (iii), will result in the noise abatement measure being deemed not reasonable.

(v) In addition to the required reasonableness factors listed in Sec. 772.13(d)(5)(i), (ii), and (iii), a highway agency has the option to also include the following reasonableness factors: Date of development, length of time receptors have been exposed to highway traffic noise impacts, exposure to higher absolute highway traffic noise levels, changes between existing and future build conditions, percentage of mixed zoning development, and use of noise compatible planning concepts by the local government. No single optional reasonableness factor can be used to determine reasonableness.

(e) Assessment of Benefited Receptors. Each highway agency shall define the threshold for the noise reduction which determines a benefited receptor as at or above the 5 dB(A), but not to exceed the highway agency's reasonableness design goal.

(f) Abatement Measure Reporting: Each highway agency shall maintain an inventory of all constructed noise abatement measures. The inventory shall include the following parameters: type of abatement; cost (overall cost, unit cost per/sq. ft.); average height; length; area; location (State, county, city, route); year of construction; average insertion loss/noise reduction as reported by the model in the noise analysis; NAC category(s) protected; material(s) used (precast concrete, berm, block, cast in place concrete, brick, metal, wood, fiberglass, combination, plastic (transparent, opaque, other); features (absorptive, reflective, surface texture); foundation (ground mounted, on structure); project type (Type I, Type II, and optional project types such as State funded, county funded, tollway/turnpike funded, other, unknown). The FHWA will collect this information, in accordance with OMB's Information Collection requirements.

(g) Before adoption of a CE, FONSI, or ROD, the highway agency shall identify:

(1) Noise abatement measures which are feasible and reasonable, and which are likely to be incorporated in the project; and

(2) Noise impacts for which no noise abatement measures are feasible and reasonable.

(3) Documentation of highway traffic noise abatement: The environmental document shall identify locations where noise impacts are predicted to occur, where noise abatement is feasible and reasonable, and locations with impacts that have no feasible or reasonable noise abatement alternative. For environmental clearance, this analysis shall be completed to the extent that design information on the alternative(s) under study in the environmental document is available at the time the environmental clearance document is completed. A statement of likelihood shall be included in the environmental document since feasibility and reasonableness determinations may change due to changes in project design after approval of the environmental document. The statement of likelihood shall include the preliminary location and physical description of noise abatement measures determined feasible and reasonable in the preliminary analysis. The statement of likelihood shall also indicate that final recommendations on the construction of an abatement measure(s) is determined during the completion of the project's final design and the public involvement processes.

(h) The FHWA will not approve project plans and specifications unless feasible and reasonable noise abatement measures are incorporated into the plans and specifications to reduce the noise impact on existing activities, developed lands, or undeveloped lands for which development is permitted.

(i) For design-build projects, the preliminary technical noise study shall document all considered and proposed noise abatement measures for inclusion in the NEPA document. Final design of design-build noise abatement measures shall be based on the preliminary noise abatement design developed in the technical noise analysis. Noise abatement measures shall be considered, developed, and constructed in accordance with this standard and in conformance with the provisions of 40 CFR 1506.5(c) and 23 CFR 636.109.

(j) Third party funding is not allowed on a Federal or Federal-aid Type I or Type II project if the noise abatement measure would require the additional funding from the third party to be considered feasible and/or reasonable. Third party funding is acceptable on a Federal or Federal-aid highway Type I or Type II project to make functional enhancements, such as absorptive treatment and access doors or aesthetic enhancements, to a noise abatement measure already determined feasible and reasonable.

(k) On a Type I or Type II projects, a highway agency has the option to cost average noise abatement among benefited receptors within common noise environments if no single common noise environment exceeds two times the highway agency's cost reasonableness criteria and collectively all common noise environments being averaged do not exceed the highway agency's cost reasonableness criteria.

Sec. 772.15 Federal participation.

(a) Type I and Type II projects. Federal funds may be used for noise abatement measures when:

- (1) Traffic noise impacts have been identified; and
- (2) Abatement measures have been determined to be feasible and reasonable pursuant to Sec. 772.13(d) of this chapter.

(b) For Type II projects.

- (1) No funds made available out of the Highway Trust Fund may be used to construct Type II noise barriers, as defined by this regulation, if such noise barriers were not part of a project approved by the FHWA before the November 28, 1995.
 - (2) Federal funds are available for Type II noise barriers along lands that were developed or were under substantial construction before approval of the acquisition of the rights-of-ways for, or construction of, the existing highway.
 - (3) FHWA will not approve noise abatement measures for locations where such measures were previously determined not to be feasible and reasonable for a Type I project.
- (c) Noise Abatement Measures. The following noise abatement measures may be considered for incorporation into a Type I or Type II project to reduce traffic noise impacts. The costs of such measures may be included in Federal-aid participating project costs with the Federal share being the same as that for the system on which the project is located.
- (1) Construction of noise barriers, including acquisition of property rights, either within or outside the highway right-of-way. Landscaping is not a viable noise abatement measure.
 - (2) Traffic management measures including, but not limited to, traffic control devices and signing for prohibition of certain vehicle types, time-use restrictions for certain vehicle types, modified speed limits, and exclusive lane designations.
 - (3) Alteration of horizontal and vertical alignments.
 - (4) Acquisition of real property or interests therein (predominantly unimproved property) to serve as a buffer zone to preempt development which would be adversely impacted by traffic noise. This measure may be included in Type I projects only.
 - (5) Noise insulation of Activity Category D land use facilities listed in Table 1. Post-installation maintenance and operational costs for noise insulation are not eligible for Federal-aid funding.

Sec. 772.17 Information for local officials.

- (a) To minimize future traffic noise impacts on currently undeveloped lands of Type I projects, a highway agency shall inform local officials within whose jurisdiction the highway project is located of:
- (1) Noise compatible planning concepts;
 - (2) The best estimation of the future design year noise levels at various distances from the edge of the nearest travel lane of the highway improvement where the future noise levels meet the highway agency's definition of "approach" for undeveloped lands or properties within the project limits. At a minimum, identify the distance to the exterior noise abatement criteria in Table 1;
 - (3) Non-eligibility for Federal-aid participation for a Type II project as described in Sec. 772.15(b).

(b) If a highway agency chooses to participate in a Type II noise program or to use the date of development as one of the factors in determining the reasonableness of a Type I noise abatement measure, the highway agency shall have a statewide outreach program to inform local officials and the public of the items in Sec. 772.17(a)(1) through (3).

Sec. 772.19 Construction noise.

For all Type I and II projects, a highway agency shall:

- (a) Identify land uses or activities that may be affected by noise from construction of the project. The identification is to be performed during the project development studies.
- (b) Determine the measures that are needed in the plans and specifications to minimize or eliminate adverse construction noise impacts to the community. This determination shall include a weighing of the benefits achieved and the overall adverse social, economic, and environmental effects and costs of the abatement measures.
- (c) Incorporate the needed abatement measures in the plans and specifications.

Table 1 to Part 772--Noise Abatement Criteria
[Hourly A-Weighted Sound Level--decibels (dB(A)) (1)]

Activity Category	Activity Criteria(2)		Evaluation Location	Activity Description
	Leq(h)	L10(h)		
A	57	60	Exterior	Lands on which serenity and quiet are of extraordinary significance and serve an important public need and where the preservation of those qualities is essential if the area is to continue to serve its intended purpose.
B(3)	67	70	Exterior	Residential
C(3)	67	70	Exterior	Active sport areas, amphitheaters, auditoriums, campgrounds, cemeteries, day care centers, hospitals, libraries, medical facilities, parks, picnic areas, places of worship, playgrounds, public meeting rooms, public or nonprofit institutional structures, radio studios, recording studios, recreation areas, Section 4(f) sites, schools, television studios, trails, and trail crossings
D	52	55	Interior	Auditoriums, day care centers, hospitals, libraries, medical facilities, places of worship, public meeting rooms, public or nonprofit institutional structures, radio studios, recording studios, schools, and television studios
E(3)	72	75	Exterior	Hotels, motels, offices, restaurants/bars, and other developed lands, properties or activities not included in A-D or F.
F	--	--	--	Agriculture, airports, bus yards, emergency services, industrial, logging, maintenance facilities, manufacturing, mining, rail yards, retail facilities, shipyards, utilities (water resources, water treatment, electrical), and warehousing
G	--	--	--	Undeveloped lands that are not permitted

(1) Either Leq(h) or L10(h) (but not both) may be used on a project.

(2) The Leq(h) and L10(h) Activity Criteria values are for impact determination only, and are not design standards for noise abatement measures.

(3) Includes undeveloped lands permitted for this activity category.

Appendix B. Guidance on Selection and Use of Noise Analysis Locations

This appendix includes guidance and discussion on the following topics:

- The terminology used in establishing noise analysis locations,
- Selecting appropriate noise analysis locations within the project area (where or where not on the property, areas of frequent human use, second story units, etc.), and
- Assigning noise analysis locations for special land uses.

Noise Analysis Location Terminology

The following terms are more fully defined below for use in this appendix and noise policy with regard to noise analysis locations.

Noise Receptor (or receptor): A location that represents an individual, potentially noise sensitive land use, such as an individual home or apartment. Receptors may also include areas in open spaces (such as parks, campgrounds recreation areas, playgrounds, school yards, trails) or near the exterior areas of non-residential structures (such as school buildings, churches, hotels, libraries, etc.). In practice the term “receptor” may sometimes be used to describe the individual land use itself (e.g. 123 Main Street) or, in context, a specific location associated with such a property (e.g. the rear yard of 123 Main Street approximately 20 feet from the rear façade). Receptors are often used to represent noise measurement and prediction locations, as well as for the purpose of determining cost effectiveness (i.e., cost per benefited receptor) and solicitation of resident/owner viewpoints. When determining the number of benefited receptors for cost effectiveness and the solicitation of resident/owner viewpoints, the context and intensity of the land use must be taken into consideration. (See “Assigning Receptors for Exterior Special Land Uses” in this appendix.)

Noise Measurement Locations: A noise measurement location is a location where noise measurements were conducted as part of the project. Noise measurements are usually conducted at a noise receptor location (as described above) but not all receptors will include noise measurements.

Noise Prediction Locations: A noise prediction location is typically a receptor location that includes a noise prediction only but did not include a noise measurement. For most studies it is expected that only a few of the receptor locations would also be noise measurement locations, with the rest being noise prediction locations only. A single noise prediction location may be used to represent several noise receptor locations where it is expected that noise levels would be similar.

Noise Sensitive Areas: A noise sensitive area (or NSA) is usually defined as a group of noise receptors that are geographically situated in a single, continuous geographic area, without large gaps and which might reasonably be protected by a single noise barrier. A typical NSA might encompass a residential area with a few dozen homes within a few hundred feet of the highway that extend between two interchanges. It is also common that an NSA will have a fairly consistent land use (such as single family homes), but some NSAs may have mixed use areas. In this sense an NSA may consist of a single isolated noise sensitive structure, or a mile long stretch

of closely spaced, uninterrupted homes alongside the project highway. The use of NSAs in a noise analysis is not required, but is encouraged in order to make the noise analysis process more organized and easier to follow by laypersons and decision makers.

Common Noise Environment: A group of receptors within the same Activity Category in Table 1 (Section 4.1) that are exposed to similar noise sources and levels; traffic volumes, traffic mix, and speed; and topographic features. Generally, common noise environments occur between two secondary noise sources, such as interchanges, intersections and cross-roads.

Assigning Noise Receptor Locations

As discussed above, a noise receptor represents an individual land use such as a single family home, individual apartment unit or a human use area in a park, playground, school, or recreation area, and may also coincide with a noise measurement location, a noise prediction location, or both. For the purpose of conducting measurements and predictions, the receptor location is also a specific location in three-dimensional space where a noise measurement or prediction will take place and some care should be exercised in selecting the precise location.

For residential land uses appropriate choices for receptor locations may include a patio or other exterior areas of frequent human use on the side of a residential structure facing the project, but care should be taken not to select a location that is too far from the receptor structure itself. If no such area of frequent human use is evident, an exterior position approximately 20 feet from the facade of the structure closest to the project should be used. For multi-story, multifamily residential buildings it may be required to assign receptor locations to exterior use areas such as upper story balconies if these balconies represent the sole, private exterior use for a specific unit. A measurement position at the ROW line at the back of the property is typically a poor choice since these locations rarely represent an area of frequent human use and noise abatement elements designed to provide sufficient noise reduction at this position will usually offer insufficient protection at areas nearer to the structure. Positions at the front curb or sidewalk of the receptor property are inappropriate since they generally do not represent an area of frequent use and are highly influenced by local street traffic passing within a few feet of the position.

The distance from the project highway within which to identify receptor locations is also an important consideration. FHWA guidance advises against establishing a firm screening distance within which noise impacts should be identified, however, it is also observed here that beyond some reasonable distance noise impacts become less likely to occur and increasingly difficult to reliably predict or mitigate. For example, under normal meteorological conditions it is unusual to see highway traffic noise levels exceeding noise abatement criteria levels beyond about 500 feet, and it is generally accepted that traffic noise models can reasonably predict traffic noise levels within this distance. However, beyond 500 feet absolute noise level impacts become less likely and the effectiveness of both traffic noise prediction models and typical noise abatement measures become less reliable. In some rural areas with low existing ambient noise levels relative noise impacts (from a substantial noise increase) may still exist beyond 500 feet. Caution should be exercised in analyzing noise levels at locations greater than 500 feet from the roadway due to practical limitations in noise prediction methodology.

Assigning Noise Receptors for Activity Category C

Assigning the number and locations of receptors for Activity Category C, (such as parks, recreation areas, active sports areas, picnic areas, playgrounds, campgrounds, etc.) generally requires some special attention. A basic strategy for assigning receptor units is offered below for simple cases, and as a starting point for more complex cases.

For exterior areas under Activity Category C, assign one receptor location for each 100 feet of frontage which includes an improved area of frequent human use that would benefit from a reduced noise level within 500 feet of the project roadway. Do not assign receptors for areas that do not have improved areas as described above, beyond 500 feet from the roadway, and do not include more than one receptor location per 100 feet of frontage.

For example, consider a large suburban park that extends approximately 4000 feet along the project roadway: at the easternmost 1000 foot portion of the park there is a picnic pavilion, a playground, a fountain with benches, tennis courts, a basketball court a softball field, all within 500 feet of the highway. The next 3000 feet includes a parking area and less formally developed areas with no specific areas of frequent human use. In this example one receptor could be located within each of the ten 100 foot sections of frontage with improvements, at a setback distance consistent with the improvements in that section, for a total of ten receptor units, and no additional units in the parking area or less developed area to the west, and no more than one receptor per each 100 foot frontage section. The ten identified receptor units would be used as measurement or prediction locations to determine existing and future noise levels, and used in the calculation to determine cost effectiveness of proposed noise abatement as well as the solicitation of votes from the benefited receptors.

The placement of receptor locations for the wide variety of land uses that might fall into this category, and the highly variable ways that these land uses are used by the public defies a simple description. Therefore, the number and placement of receptor units shall be handled on a case by case basis and reviewed by appropriate Mn/DOT staff.

Assigning Noise Receptors for Activity Categories D and E

For institutional or commercial structures included in Activity Categories D, and E such as schools, libraries, hospitals, or office buildings, the receptor location should be located at an exterior area of frequent human use if one exists (such as an outdoor break area, eating area, or casual seating area). If no such area exists, an exterior area representing the façade of the building facing the project should be selected to estimate an interior sound level using transmission loss estimates presented in the Highway Traffic Noise Analysis and Abatement Guidance document (link in Appendix G).

Appendix C. Guidance and Procedures for Field Noise Measurements

Noise measurements are required for all noise studies. Consultants and agency staff conducting field noise measurement programs for noise studies are encouraged to have sound professional experience and decision making skills in addressing the various routine and non-routine issues that present themselves in all field noise measurement work. To assist in this effort this appendix provides general guidance on the following topics:

- Purpose for conducting traffic noise measurements (model validation, document existing noise levels)
- Basic procedures for conducting noise measurements (equipment type, set-up, field calibration, measurement parameters, intervals, documentation)
- Common mistakes or poor measurement conditions to avoid
- Reporting noise measurement data
- Technical references to be followed

Purpose for Conducting Noise Measurement for Traffic Noise Studies

There are two primary purposes for conducting noise measurements for traffic noise studies, and which are generally covered in this appendix:

- Validation of noise model runs
- Establish existing noise levels at areas that cannot be properly modeled

The model validation task consists of comparing measured noise levels to modeled noise levels for similar traffic conditions, and *validate* that the measured and predicted levels are within suitable agreement (typically within +/- 3dBA). Model validation measurements are typically conducted in areas near existing roadways where the traffic noise is the dominant noise source.

Existing noise level measurements are conducted to empirically determine the existing noise environment in areas where traffic is not the dominant noise source, such as for a proposed new roadway alignment (and where traffic noise prediction models cannot accurately predict existing conditions).

There are other, less routine noise measurement tasks, such as long term noise measurements to empirically demonstrate loudest noise hour, and specialized noise measurement procedures to document noise barrier performance, determine exterior to interior acoustical transmission loss of a structure, or generate reference levels for noise prediction models and pavement noise studies, but these are not covered in this section. Please see the FHWA's Measurement of Highway-Related Noise (link in Appendix G) for more information on these measurement types, or other suitable standards and references if they are required.

Basic Procedures for Conducting Noise Measurements

Field noise measurements must be taken consistent with the guidelines contained in FHWA's manual 'Measurement of Highway Related Noise', Minnesota Statute 7030.0060 'Measurement Methodology' and this appendix, as described below.

Equipment

Equipment required to conduct suitable and defensible traffic noise measurements generally include the following:

- Integrating sound level meters (SLM) with microphones classified as Type 1 (preferred) or Type 2 (ANSI S1.4-1983), fitted with an appropriate environmental windscreen,
- Field calibrator,
- Instrument tripod,
- Environmental weather meter (small hand-held versions are suitable),
- GPS transponder (optional, but highly recommended), and
- Digital camera (optional, but highly recommended).

All SLM and field calibrators must be documented to be within their one-year laboratory calibration period at the time of the measurements. For this task it would be suitable to include an equipment list with equipment model and serial numbers and last laboratory calibration date for each piece of key equipment (typically SLMs and field calibrators), and proof of calibration available and offered upon request. The use of compact "dosimeter" type sound level meters is discouraged, since these units are generally designed for indoor use and often lack appropriate measurement metrics, noise floor, dynamic range, and appropriate wind screens for outdoor environmental measurements.

Instrument Calibration

As stated above, all SLMs and field calibrators must be documented as being within their one year factory or laboratory calibration period. All laboratory calibrations should be traceable to the National Institute of Standards and Technology (NIST) in Washington, DC. In addition, a field calibration check is required before and after each field measurement session.

Measurement Locations and Set up

Traffic noise measurements are typically conducted at representative locations within the project area. If possible, locations along the alignment should be chosen that represent potentially impacted noise sensitive receptors and that have a noise environment similar to other areas along that section of the alignment. Selecting the precise number and locations of representative locations requires some level of professional experience and judgment. In general, it is expected that at least one measurement location should be conducted for each noise sensitive area (collection of receptor sites or residences that might be expected to be protected behind a single noise barrier) and that the measurement location should be representative of an exterior area of

frequent human use. Appropriate choices for measurement positions may include an exterior patio or other areas of frequent human use on the side of a residential structure facing the project, but care should be taken not to select a location that is too far from the receptor structure itself. If no such area of frequent human use is evident, a position approximately 20 feet from the facade of the structure closest to the project should be used. A measurement position at the ROW line at the back of the property is typically a poor choice since abatement elements designed to provide sufficient noise reduction at this position will usually offer insufficient protection at areas nearer to the structure. Measurement positions at the front curb or sidewalk of the receptor property are inappropriate since they generally do not represent an area of frequent use and are highly influenced by local street traffic passing within a few feet of the microphone.

Once the precise measurement site and position are selected, the SLM should be set up on a tripod with the microphone set to a height of approximately 5 feet above the ground. The SLM should be set to “A-weighting” and “Fast” response, and fitted with an appropriate foam wind screen in good condition (typically 3.5 inch diameter). Before beginning measurements the SLM should undergo a field calibration check, with the results documented in a field data sheet.

Measurement Times and Durations

At least two sets of readings (if practical) should be conducted at each selected location during a period representative of the worst hourly traffic noise condition. While it may not always be practical, it is recommended that one set of readings be taken during the morning hours and a second set taken during the afternoon hours. At each measurement location, a 30 minute measurement should be conducted, although a shorter 15 minute measurement time period may be appropriate for busy highways with a constant flow of traffic.

Documentation

All field noise measurements must be accompanied by an appropriate and legible field data sheet. In order for noise measurements to be in compliance with recognized standards the field data sheet should include the following items:

- Name, location and land use of field measurement site (such as a residential address, or name of commercial or institutional locations), including measurement site ID name/number if applicable,
- Date and time of the measurement,
- Name and affiliation (agency or company) of the person conducting the measurement,
- SLM settings (weighting network, response setting),
- Results of pre- and post measurement field calibration check,
- Meteorological conditions (temperature, wind speed, %RH, precipitation, cloud cover), including an observation of roadway conditions (confirm dry roadways),
- Terrain conditions (hilly/flat, hard/soft/mixed, presence of ice or snow, etc.),

- A measurement site sketch (indicating SLM position, nearby buildings and structures, relevant terrain features, distance from SLM to permanent landmarks, direction and approximate distance to dominant sound sources including roadways, etc.). A general rule of thumb is that the site sketch should be detailed enough that someone else following the notes should be able to replicate the measurement position within a few feet.
- Notes on dominant and observed noise sources during the measurement. Also a listing with approximate times of significant transient events that could influence the noise measurement (such as passing emergency vehicles, dogs barking nearby, operator noise, audible aircraft over-flights, etc.).
- Notes on the actual measured sound levels. Although the L10 metric is used for impact assessment, other metrics including Leq, L50, L90, Lmax and Lmin for the time measurement period should also be recorded, if available.
- Classified traffic counts (autos/medium trucks/heavy trucks). It may be difficult to collect traffic data for the entire measurement period, but it is recommended to collect an approximate classified traffic count for at least a limited, representative portion of the measurement, perhaps 5 minutes, for comparison to traffic volume assumptions used for the analysis.
- GPS coordinates of the SLM position (optional, but highly recommended).
- A list of photos taken of the measurement set-up. It is recommended that two photos be taken at each measurement site, one showing the SLM mounted on its tripod with the receptor location in the background, and another of the SLM with the dominant noise source (typically the subject roadway) in the background (optional, but highly recommended).

A sample data sheet is provided in this appendix.

Interaction with Residents and Property Owners

Interacting with residents and property owners is an important part of the field measurement process. In any such interaction with residents or property owners, the noise measurement staff must exercise a high level of respect and professionalism. Since measurements need to be conducted at an area of frequent human use or near the structure it is typically required that the measurements be conducted on private property. Permission to conduct measurements on private property must be obtained from the resident or owner. One exception to this requirement is when the desired measurement position is freely accessible to the public, such as a common use area at a large apartment complex or commercial area, but even here, permission to access the property should be sought if possible. Any area specifically signed as “Private Property” or “Do Not Enter” should not be accessed without specific permission from the owner or resident. To assist in obtaining owner or resident permission to access private property it is often useful to have proper documentation including proper personal documentation, a business card, associated project documents, and if possible, a letter on agency letterhead referencing the project and respectfully requesting voluntary cooperation in allowing the measurements to be conducted on their property.

In addition to obtaining proper permission to conduct measurements on private property, it is also important that the noise measurement staff not overstep their project role in their communications with owners and residents. Some residents may have questions related to the project such as various project alternatives or timing. Field measurement staff should not attempt to answer these questions (unless they are specifically authorized to do so), but rather, should direct such inquiries to the overall project manager, or the project's public interaction or public relations staff.

Common Mistakes and Poor Measurement Conditions to Avoid

Avoid conducting noise measurements under any of the following conditions:

- Any type of active precipitation (rain, snow, sleet, etc.).
- In the presence of significant snow or ice cover between noise source (roadway) and measurement location.
- During periods when roadway pavement is wet (such as from recent precipitation or snow melt).
- With wind speeds greater than 12 mph.
- On extremely hot or cold days (typically greater than 100 degrees or below 20 degrees F.)
- When relative humidity is greater than 90% or less than 5%.
- In the presence of atypical or temporary noise sources, including those caused by, or due to the presence of the operator (such as dogs barking at the operator, conversation with the operator, etc.) but also including other temporary sources such as nearby lawn maintenance/landscaping activity, nearby construction activity, children playing, etc.
- In the immediate vicinity of highly localized noise sources, such as a window air conditioner or pool pump/filter equipment, keeping in mind that these types of noise sources may cycle on and off.
- In the immediate presence of large acoustically reflective surfaces (should be at least 20 feet from building walls) or near/behind large temporary shielding objects (such as behind a large van or truck) blocking line-of-sight to the primary noise source.

In addition, for noise measurements to be used for noise model run validation it is especially important to reduce the influence of non-highway noise sources, since these are not taken into consideration by the noise model. However, for cases where noise measurements are being conducted for new highway alignments and traffic noise is not the dominant existing noise source, other non-highway noise sources are more likely to control the existing acoustical environment and should be included in the measurement.

And, of course, it is important for the noise measurement staff members to avoid contaminating the measurements by talking near the measurement equipment while it is operating, or allowing others to do so, or by coughing or sneezing, or by standing directly in front of the meter during measurements. Frequently during a measurement a homeowner or interested passer-by may

wish to ask some questions. In this case, silently direct the interested person away from the meter to a more distant location away from the SLM where you can have a quiet conversation without influencing measured noise levels. In general, it is good practice to stand several feet away from, or to the side of, the SLM during the measurement period.

Reporting Measurement Data

The field noise measurement data sheets, if completed properly, provide ample detail regarding the noise measurement effort. It is recommended that copies of the data sheets be included in an appendix along with indexed photos of the measurement positions, and that a table summarizing the pertinent measurement data be included in the noise analysis. The table should include for each measurement the site ID, brief site description, measurement time and duration, and measured noise levels (L10 and Leq preferred). See the table below as one example of a simple noise measurement summary table:

Example Noise Measurement Summary Table

<i>Site ID</i>	<i>Location Description</i>	<i>Measurement Time</i>		<i>Measured Level, dBA*</i>			
		<i>Start</i>	<i>End</i>	<i>L10</i>	<i>L50</i>	<i>L90</i>	<i>Leq</i>
ML1	Single family home, 123 Elm (rear yard)	8:00 AM	8:30 AM	65.0	62.0	60.0	63.0
		3:00 PM	3:30 PM	67.0	64.0	62	65.0
ML2	Four unit apartment, 234 Spruce (common rear yard)	8:45 AM	9:15 AM	66.0	63.0	61.0	64.0
		3:45 PM	4:15 PM	65.0	62.0	60.0	63.0
ML3	Public Park, 75 Main (picnic area)	9:30 AM	10:10 AM	61.0	58.0	56.0	59.0
		4:15 PM	4:45 PM	60.0	57.0	55.0	58.0

*Level should be reported to the nearest one-tenth decibel

Noise Model Validation

The field noise measurements can be used to compare the modeled noise levels for existing conditions to measured levels. If the difference between the modeled predictions and the existing measured levels exceeds 3 dBA, the modeling site input parameters must be checked for consistency with actual site conditions and modified as appropriate prior to the prediction of the design year noise levels. If there is still a difference of more than 3 dBA between measured and modeled noise levels an appropriate adjustment factor should be applied or the measured noise level must be used to represent the existing noise level (use of adjustment factors should be reviewed with Mn/DOT noise staff).

Technical References

Provide a list of technical reference including Volpe document, MN regulations, ANSI standard.

- ANSI S1.4-1983
- FHWA Measurement of Highway Related Noise
- Minnesota Statute 7030.0060 'Measurement Methodology

Appendix D. Guidance on Traffic Noise Analysis Documentation

This appendix provides an example expanded outline for a typically acceptable noise analysis documentation. Normally, a noise analysis can be summarized and documented in the required environmental document, provided that the following main sections are all adequately addressed and approved by Mn/DOT and FHWA.

- 1.) Introduction
 - a. General Project Description
 - b. Background information on noise explaining fundamental concepts and noise metrics
 - c. Review of Federal and State noise policies on Traffic Noise
- 2.) Analysis Methodology
 - a. Affected Environment
Include a brief description of the Project and define its limits.
 - b. Noise Monitoring
Describe monitored locations and noise measurement methodology, such as when the monitoring took place, what equipment was used (include serial numbers), and give a summary of the minimum and maximum range of monitored levels.
- 3.) Predicted Noise Levels and Noise Impacts
 - a. Noise Receptors
Provide a general description of the identified noise receptors, such as how many total receptors were modeled, if they are solely residential receptors or not, where the greatest concentration of receptors is located, and provide a figure of the monitored and modeled receptors.
 - b. Noise Model Results
Provide a summary of noise modeling assumptions and inputs (including traffic volume and mix, speeds, etc.), and a brief description of both existing and future modeled noise levels. Give the range of levels, state whether or not they exceed the Minnesota State Noise Standards or approach or exceed FHWA NAC guidelines for noise impacts, or both, and provide any details on existing noise barriers or other mitigation that may be affecting the noise levels. For the future noise levels, state the range of increase over existing noise levels (if applicable). Provide tables for both the daytime and nighttime periods showing the following information:
 - Receptor ID or name
 - Monitored/Measured Noise Levels (L10 and L50)
 - Modeled Existing Noise Levels (L10 and L50)

- Modeled Future No-Build Levels (L10 and L50)
- Difference between Modeled Existing and Future No-build
- Modeled Future Build Noise Levels (L10 and L50)
- Difference between Modeled Existing and Future Build

Indicate which receptors exceed State noise standards for both daytime and nighttime periods or FHWA NAC (such as with Bold Font). An Example Noise Results Table is provided below.

Example Modeled Noise Results Table

Table 3. I-90 Lane Additions, Noise Model Results: Daytime Levels

Receptor ID	Monitored 2010		Modeled Existing 2010		Modeled No Build 2030		Difference between Existing 2010 and No build 2030		Modeled Build 2030		Difference between Existing 2010 and Build 2030	
	L ₁₀	L ₅₀	L ₁₀	L ₅₀	L ₁₀	L ₅₀	L ₁₀	L ₅₀	L ₁₀	L ₅₀	L ₁₀	L ₅₀
NSA B: I-90 WB Main to Elm												
B-1 (R)			62.0	61.0	63.0	62.0	1.0	1.0	64.0	63.0	2.0	2.0
B-2 (R)	62.0	61.0	63.0	61.0	64.0	62.0	1.0	1.0	65.0	63.0	2.0	2.0
B-3 (R)			69.0	67.0	70.0	68.0	1.0	1.0	71.0	69.0	2.0	2.0

Bold Numbers are above State Standards,
Italicized numbers approach or exceed FHWA NAC.
 (R) designates residential

4.) Consideration of Noise Abatement

- Include a description of acceptable noise abatement measures.
- Noise Barrier Evaluation
 - Include a description of reasonability and feasibility requirements, as well as any cost-effectiveness information (cost per square foot, cost per benefited receptor, the definition of a benefited receptor, etc.). Provide a figure with all modeled noise barriers. Provide a table for each proposed noise abatement element indicating which receptors were benefited with the minimum noise reduction of 5 dBA and which met the noise abatement design goal of 7 dBA. Provide a table showing the cost-effectiveness results.
 - Provide a detailed description of each Noise Sensitive Area that will be affected by an individual barrier, including information such as the length and height of the barrier, the total number of receptors in the area (include identifying information, i.e. the name of the receptor), the number of benefited receptors, cost information, and the noise reduction range. If a barrier is not recommended in the area, describe the reasoning behind it. If there are multiple alignment or height options for a barrier within an area, describe those individually.

- c. Noise Barrier Cost-Effectiveness
Describe the Cost-Effectiveness for each barrier and whether or not any of the modeled barriers meet the criteria. State whether the barriers are not recommended or recommended after this analysis.
 - d. Other Noise Mitigation Techniques (if applicable)
State whether or not each applicable mitigation technique is feasible and reasonable for the Project and provide reasoning for this decision.
- 5.) Construction Noise
- a. Identification of land uses affected by project construction noise.
 - b. Identify typical construction equipment and processes to be used in the construction of the project.
 - c. Identify or propose measures that are needed to minimize or eliminate adverse construction noise impacts.
- 6.) Conclusions and Recommendations
- Provide a general description of overall results and state whether or not any noise mitigation has been recommended. Results of public participation efforts and formal voting results are required for final environmental documents.

Project information to be retained in project files includes the following:

- Field measurement data sheets, photographs of the monitored locations, and any other pertinent information related to the noise monitoring for the project.
- Modeled data, such as traffic data and barrier design information (if applicable).
- Print-outs of any applicable modeling data, such as barrier information, receptor information (including location and results), and traffic information.

Appendix E. Guidance on Public Involvement Related to Noise Studies

Public interaction has always been an important part of highway improvement projects. With the new emphasis on considering viewpoints of benefited receptors (owners and residents), the need for effective public interaction is critical.

This appendix includes discussion on the following topics:

- The purpose of the public involvement process for highway noise studies
- Common public involvement tools and techniques
- The desired timing and outcome of the public participation process

Purpose

The purpose of the public interaction process for highway noise studies is two fold:

- 1) Inform the public about the various elements and of the project, including potential noise impacts and noise abatement options, and
- 2) Collect input from the public regarding their input and desire for reasonable and feasible noise abatement options.

Some of the important information that the public interaction process can provide and collect includes the following:

- The elements of the proposed project (new alignments, new lane additions, new interchanges, traffic control devices, landscaping, safety enhancements, reduction in traffic congestion, etc.)
- Predicted existing and future noise levels and assessed noise impacts associated with proposed improvements.
- Proposed noise abatement for the project, including visual depictions of noise walls and barriers (including any proposed aesthetic enhancements), and expected acoustical performance at specific noise receptor locations.
- Communicate the requirement to take into account viewpoints of residents and property owners of benefited receptors before making a final decision on implementing noise abatement elements, and ultimately, collecting that viewpoint or opinion.

In relaying expected existing and future noise levels as well as expected noise reduction provided by proposed noise abatement, it is critical to realize that understanding noise levels and changes in noise levels is far from intuitive, and most lay-persons can be easily confused by the use of decibels and different measurement metrics. It is recommended that special care be taken to adequately relay this information to owners and residents that are asked to express a viewpoint or opinion on proposed noise abatement in a way that they can comprehend.

Public Interaction Tools and Techniques

A variety of public interaction methods and tools are available for presenting information to, and collecting opinions from, the interested public. Depending on the particular aspects of the project (including project size, number and demographics of the potentially impacted public, and level of project controversy) some combination of public involvement techniques may be used to best achieve the goals of the project. Some of the more frequently employed tools and techniques are described below:

Public Meetings

Public meetings are one of the primary and most frequently used tools for public interaction and can be useful for both providing project information to the public as well as soliciting opinions and viewpoints.

Public meetings can be presented in a variety of formats, including the following:

- 1) Seminar Format: Where a speaker presents information to an audience of stakeholders or area residents with a question and answer session afterwards. An advantage of this format is that all visitors receive the same information and questions asked and answered provided during the QA session are open for all to hear. A disadvantage of this method is some visitors to the presentation will be too intimidated to ask critical questions, relative to more direct contact with project personnel.
- 2) Open House Format: Displays, literature and project personnel are available in different stations in an open room where visitors can move from station to station to learn about different aspects of the project, speak directly with project personnel and fill out a comment card expressing their opinion or requesting additional information. An advantage is that this format provides visitors with more hands-on access to displays and staff allowing for interactive presentation of project information and allows them to visit on their own schedule and absorb information at their own pace, and ask questions; but the lack of a formal presentation requires visitors to visit all stations/displays to get all the relevant information to make informed decisions.
- 3) Seminar / Open House Combination: A hybrid between the seminar and open house concepts where visitors can sit in on a prepared presentation and then have direct access to project personnel and additional displays and information. This approach may take more time and planning than either a seminar or open house meeting alone but can offer the advantages of both.

Regardless of the type of public meeting format to be used, it will need to be properly promoted, and possibly presented more than once at different locations and times to ensure that all interested parties can participate.

Appropriate locations for public meetings are public meeting venues in or near the project areas. These may include the following:

- A local agency project office
- A local church or school, or community center
- Town hall meeting room, or training room
- A local hotel meeting room

Public meetings are best held in the early evening hours, after work, and when families with children can attend. For some larger projects it may be appropriate to hold more than one meeting on different nights, to give local residents and property owners a choice of when they can attend.

Direct Mail and Door Hangers

Direct mailing or door hangers can be an effective method to deliver project information to stakeholders and interested parties. Mailers to area residents and property owners can also announce public meetings or solicit opinions on project abatement measures. However, when using direct mail methods special attention should be paid to making the materials appear official, preferably using official agency mailing envelopes and stationary so that they will not be mistakenly discarded as unsolicited junk mail.

Telephone Surveys and Information Lines

Telephone surveys can sometimes be used to alert area residents and property owners to important upcoming public meetings or as reminders to respond to direct mail surveys, but telephone surveys are usually not an effective choice as the primary method for informing residents and property owners about project details. Telephone call-in numbers can sometimes be set up as an option for property owners and residents to call in to ask project related questions or to officially express their opinion on noise abatement elements in response to a public meeting or receiving an informational mailing.

Internet Web Pages

A well designed project webpage can be a highly effective method of disseminating project information, announcing public meetings or allowing residents and property owners to state their opinions regarding noise abatement elements. However, this method should always be offered in addition to more traditional interactive methods since all interested parties may not have convenient access to on-line resources.

Door to Door Canvassing

Door to door interaction can sometimes be used to communicate project information, or collect feedback from area residents when other methods have failed to solicit participation, or in some cases, where the number of potentially impacted receptors is very small and a public meeting may not be appropriate.

Media Announcements

Media announcements in local newspapers and radio and television stations might be used to promote public meetings for larger projects, however, this is usually not a good method for relaying detailed project information.

Public Interaction Timing

Various aspects of the public participation process, including soliciting the viewpoints and opinions of the benefited property owners/residents, may take place at various times during the life of the project. However, for the purpose of informing property owners and residents about noise impacted properties and proposed noise abatement, the public interaction should be conducted sometime after the preliminary noise analysis has been conducted, and before the final design process has begun, (in effect, during the NEPA process). The NEPA documentation will need to state if noise abatement will be provided. For projects with multiple build alternatives, the proposed noise abatement and associated costs may help determine which alternative will be selected.

A key outcome of the public interaction process is to collect and document the viewpoints and opinions of the owners and residents of benefited receptor units regarding proposed noise abatement measures, as specified in Section 5.3 and Appendix F of the Mn/DOT Noise Policy document.

Appendix F. Guidance for Evaluating Viewpoints of Benefited Receptors

Although the noise analysis must be completed for all reasonable build alternatives under consideration, the solicitation of votes from the benefited receptors shall only be conducted on the preferred alternative.

This appendix includes a sample letter that can be used for soliciting viewpoints from benefited receptors and an illustrated example of viewpoint vote counting. The input of a benefited receptor must be documented in a manner that ties the input to the benefited receptor's street address (such as on a ballot or sign-in/response sheet).

Sample Letter Soliciting Owner/Resident Viewpoint.

September 1, 2010

Dear Resident or Owner,

The Minnesota Department of Transportation (Mn/DOT) is proposing to construct a noise barrier along the north side of Highway 99 in the City of Nowhere, from First Avenue to Third Street as part of the reconstruction of Highway 99. It was determined that your property will experience the benefit of a reduction in traffic noise if the proposed noise barrier is constructed. This is your one-time opportunity to express your opinion on this proposed noise barrier.

An informational open house is set for Wednesday, September 29 from 5 p.m. to 6:30 p.m. at Nowhere City Hall, 20 Fun Street East. Mn/DOT representatives and city officials will be on hand to provide information and visualization materials on the proposed noise barrier. Individuals with a disability or who need reasonable accommodations to participate should contact (name) at (phone number) by (date—usually a few days before open house). Speech-impaired, deaf, and hard of hearing persons should contact the Minnesota Relay Service at 711 or 1-800-627-3529 (TTY, Voice or ASCII).

Most importantly, the open house aims to solicit your input on whether or not to build the noise barrier. As mentioned above, this is a one-time opportunity to receive a noise barrier as part of this project. Please take the time to make your opinion known on this noise barrier issue.

A short opinion form is attached below. You may bring your completed form to the open house, however, additional forms will also be available at the open house. If you're unable to attend, you may fax your completed form to (phone number) or mail it to (name) at (organization name and address) by (date). This notice has been mailed only to benefited residents and owners (those units getting a reduction in noise of 5 decibels or more as a result of the construction of the noise barrier). If you have neighbors who did not receive this notice but are interested in the project, they're also welcome to attend for more information, but only the input of benefited residences will be considered in making the final determination.

Sincerely,

John Doe
Public Affairs

Please mark one:

Owner____ Resident____ Owner & Resident____

Name and Address: _____

Please mark one:

Yes, I want the noise barrier _____

No, I do not want the noise barrier _____

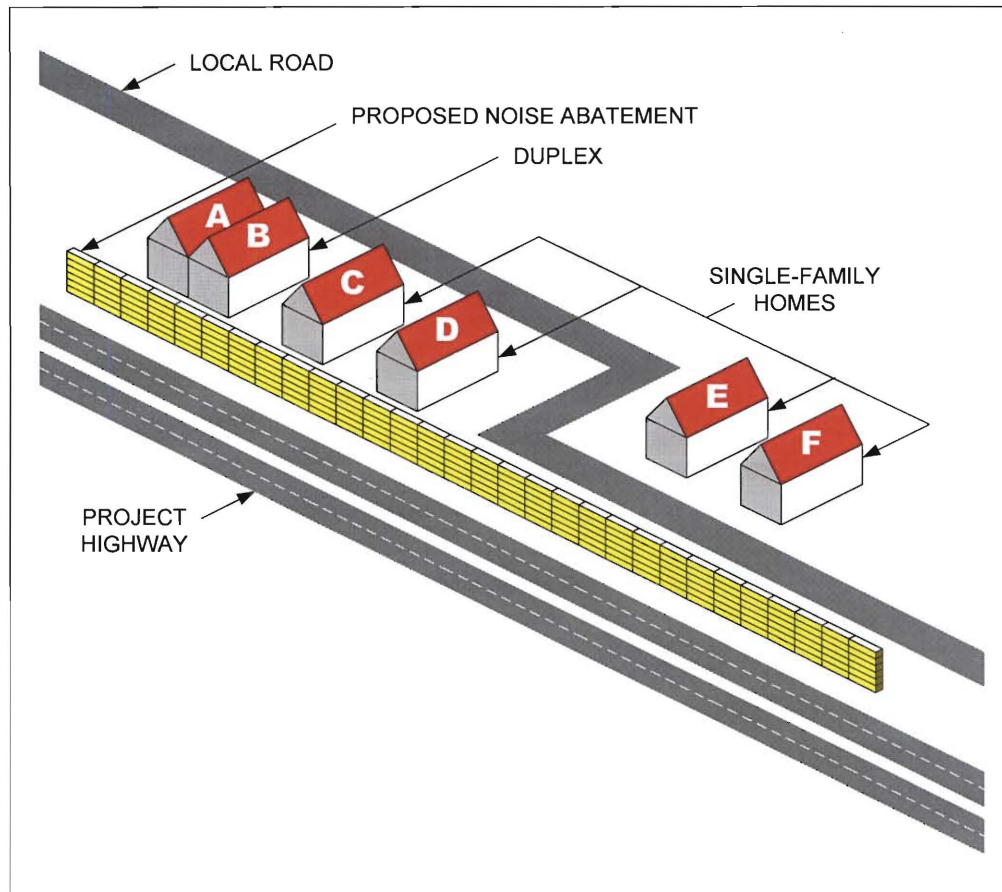
Comments: _____

Example of Resident/Owner Viewpoint Point Counting

This section includes a simple theoretical example for the implementation of the benefited receptor viewpoint assessment method presented in Section 5.3.3. In the example below, there are six benefited receptors in the NSA with the proposed noise abatement, a noise wall. Note the following characteristics of the receptors in the NSA relative to this example:

- Receptors A, B, C, and D are on the Highway side of the local road, making them direct abutters of the project highway. Receptors E and F are on the opposite side of the local road, and therefore are not direct abutters.
- Receptors A and B are two residential units within the same duplex and therefore count as two separate benefited receptors, the resident in unit B owns both units, and rents out Unit A.
- Receptors C and E are single-family owner occupied units (owner plus resident).
- Receptors D and F are rental units.
- All benefited receptor owners and residents voted except for the Receptor D resident.

The theoretical voted viewpoints for the owners and residents for this example are shown in the table below, with some owners and residents voting for and some against the proposed noise abatement and one resident not voting. The resulting voting points are tallied and calculated as a percentage of all available votes. Since the percentage of those voting against the barrier is less than 50% of the total available voting points, the barrier would be advanced to the final design stage.



Sample Noise Sensitive Area (NSA) for Viewpoint counting example


Vote Tally Table for Benefited Viewpoint Counting Example

<i>Benefited Receptor ID</i>	<i>Owner or Resident</i>	<i>ROW Abutter?</i>	<i>In favor of Abatement?</i>	<i>Points Available</i>	<i>Points for</i>	<i>Points against</i>
A	Owner	Yes	Yes	4	4	
A	Resident	Yes	No	2		2
B	Owner/Res.	Yes	Yes	6	6	
C	Owner/Res.	Yes	Yes	6	6	
D	Owner	Yes	No	4		4
D	Resident	Yes	Yes	2*		
E	Owner/Res.	No	No	3		3
F	Owner	No	No	2		2
F	Resident	No	Yes	1	1	
Total				30	17	11
Percentage					57%	37%


* The resident for receptor D did not vote.

2011 Minnesota Noise Policy

Voting of Benefitted Receptors When There is Common Land Ownership by a Townhome Association



Assumptions for this example:

1. Type I project with only one row of homes that are benefitted receptors.
2.  represents land that is commonly owned by a townhome association.
3. All of the homes are part of a townhome association in which there is common land ownership by the townhome association. In this example, the townhome association owns the land around and/or underneath the homes but does not own the homes. Each home is owned by an individual.
4. Barring public input results, the proposed noise barrier is otherwise reasonable and feasible.
5. All 11 homes (A through K) are owner/resident; i.e. the individual that lives in the home is also the owner. This means 6 points per benefitted receptor under the proposed policy. For each unit where the property is owned by the Association, 4 points per benefitted receptor will be given.
6. This is a convenient example to illustrate a point...do not get caught up in realities like looking at options to split this into two barriers or a project proposer demonstrating diligence in getting a response.

Voting Scenarios

Home	Voting Scenario I	Voting Scenario II	Voting Scenario III	Voting Scenario IV	Voting Scenario V	Voting Scenario VI
A	Yea	Yea	NR	NR	NR	Yea
B	Yea	Yea	NR	NR	NR	Nay
C	Nay	No response (NR)	NR	Yea	Nay	Nay
D	Nay	Nay	Nay	Nay	Nay	NR
E	Yea	Yea	Yea	Yea	Nay	Nay
F	Yea	Nay	Nay	Yea	Yea	NR
G	Yea	Nay	Nay	NR	NR	Nay
H	Yea	Nay	Nay	NR	NR	Nay
I	Nay	NR	NR	NR	NR	Yea
J	Yea	Yea	Yea	NR	NR	Nay
K	Yea	Yea	Yea	NR	NR	Yea
Association (11 Units)	11 Yeas @ 4 each	11 Yeas @ 4 each	11 Nays @ 4 each	11 Yeas@4 each	11 Nays@4 each	11 Yeas@4 each
Owner/Resident Total	8 Yeas@6each 3 Nays@6each	5 Yeas @6each 4 Nays@6each 2 NR	3 Yeas@6each 4 Nays@6each 4 NR	3 Yeas@6each 1 Nay@6each 7 NR	1 Yea@6each 3 Nays@6each 7 NR	3 Yeas@6each 6 Nays@6each 2 NR
Association Total	44 Yeas	44 Yeas	44 Nays	44 Yeas	44 Nays	44 Yeas
Total Possible Points	110	110	110	110	110	110
Points for Yeas	92	74	18	62	6	62
Points for Nays	18	24	68	6	62	36
50% Total Possible Points	55	55	55	55	55	55
Does the barrier get built?	Yes	Yes	No	Yes	No	Yes

2011 Minnesota Noise Policy



Proposed Roadway

Proposed
Noise
Barrier

Assumptions for this example:

1. Type I project with only one row of homes that are benefitted receptors.
2. Barring public input results, the proposed noise barrier is otherwise reasonable and feasible.
3. All 11 homes (A through K) are owner/resident; i.e. the individual that lives in the home is also the owner. This means 6 points per benefitted receiver under the proposed policy.
4. This is a convenient example to illustrate a point...do not get caught up in realities like looking at options to split this into two barriers or a project proposer demonstrating diligence in getting a response.

Voting Scenarios						
Home	Voting Scenario I	Voting Scenario II	Voting Scenario III	Voting Scenario IV	Voting Scenario V	Voting Scenario VI
A	Yea	Yea	NR	NR	NR	Yea
B	Yea	Yea	NR	NR	NR	Nay
C	Nay	No response (NR)	NR	Yea	Nay	Nay
D	Nay	Nay	Nay	Nay	Nay	NR
E	Yea	Yea	Yea	Yea	Nay	Nay
F	Yea	Nay	Nay	Yea	Yea	NR
G	Yea	Nay	Nay	NR	NR	Nay
H	Yea	Nay	Nay	NR	NR	Nay
I	Nay	NR	NR	NR	NR	Yea
J	Yea	Yea	Yea	NR	NR	Nay
K	Yea	Yea	Yea	NR	NR	Yea
Totals	8 Yeas, 3 Nays	5 Yeas, 4 Nays, 2 NR	3 Yeas, 4 Nays, 4 NR	3 Yeas, 1 Nay, 7 NR	1 Yea, 3 Nays, 7 NR	3 Yeas, 6 Nays, 2 NR
Total Possible Points	66	66	66	66	66	66
Points for Yeas	48	30	18	18	6	18
Points for Nays	24	24	24	6	18	36
50% Total Possible Points	33	33	33	33	33	33
Does barrier get built?	Yes	Yes	Yes	Yes	Yes	No

Appendix G. References and Links to Additional Policy, Guidance and Standards

This Appendix includes a brief synopsis and on-line links to a number of useful resources related to Highway Noise Analysis including the following:

- Minnesota State Noise Regulations and Noise Analysis resources
- FHWA Traffic Noise Guidance Document
- FHWA/Volpe Highway Noise Measurement Manual
- FHWA Noise Barrier Design Handbook
- FHWA Construction Noise Handbook
- FHWA Highway Traffic Noise resource website

Minnesota State Noise Regulations

<http://www.dot.state.mn.us/environment/noise/legislative.html>

This link accesses the portion of the Mn/DOT site that includes relevant Minnesota State Statutes (including Statute 161.07 which discusses applicable projects, and 161.125 which discusses sound abatement requirements).

Mn/DOT Noise Analysis Resources

<http://www.dot.state.mn.us/environment/noise>

This website provides access to the updated Mn/DOT Noise Policy and various guidance documents related to highway noise analysis.

FHWA Traffic Noise Guidance Document

[http://www.fhwa.dot.gov/environment/noise/regulations and guidance/analysis and abatement_guidance/guidancedoc.pdf](http://www.fhwa.dot.gov/environment/noise/regulations_and_guidance/analysis_and_abatement_guidance/guidancedoc.pdf)

This document serves as a companion document to the 2010 update for the FHWA Noise Standard 23 CFR 772 providing additional explanations, examples, and guidance. It generally follows along the same sectioning format as the Standard with more detailed explanations of policy issues and technical approaches. In many cases the technical information in this document goes into much greater detail than the official code.

FHWA/Volpe Measurement of Highway-Related Noise

<http://www.fhwa.dot.gov/environment/noise/measurement/measure.cfm>

This document, developed by the USDOT Volpe Transportation Systems Center Acoustics Facility, provides significant detail for procedures and practices in the measurement of highway related noise. In addition to providing procedures for noise measurements suitable for noise model validation and documenting existing environmental noise levels at typical receptor locations, this document also includes techniques and procedures for measurement of tire/pavement noise, building transmission loss, noise barrier performance, noise model emission levels, and construction equipment.

FHWA Noise Barrier Design Handbook

http://www.fhwa.dot.gov/environment/noise/noise_barriers/design_construction/design/index.cfm

This document contains a wide range of information with regard to the design, construction and maintenance of highway noise barriers. These include design considerations such as acoustical performance, safety, aesthetics, materials, drainage, barriers on structures, and maintenance.

FHWA Construction Noise Handbook

http://www.fhwa.dot.gov/environment/noise/construction_noise/handbook/

This handbook provides information and guidance on a range of topics related to highway construction noise prediction and abatement.

FHWA Noise and Environmental website

<http://www.fhwa.dot.gov/environment/noise/>

This website serves as a repository for a variety of information for FHWA policy and guidance for highway environmental issues, including noise. The site includes updated links to many of the above references and others, as well as a discussion bulletin board in which individual participants can ask questions or engage in related technical and policy discussions.