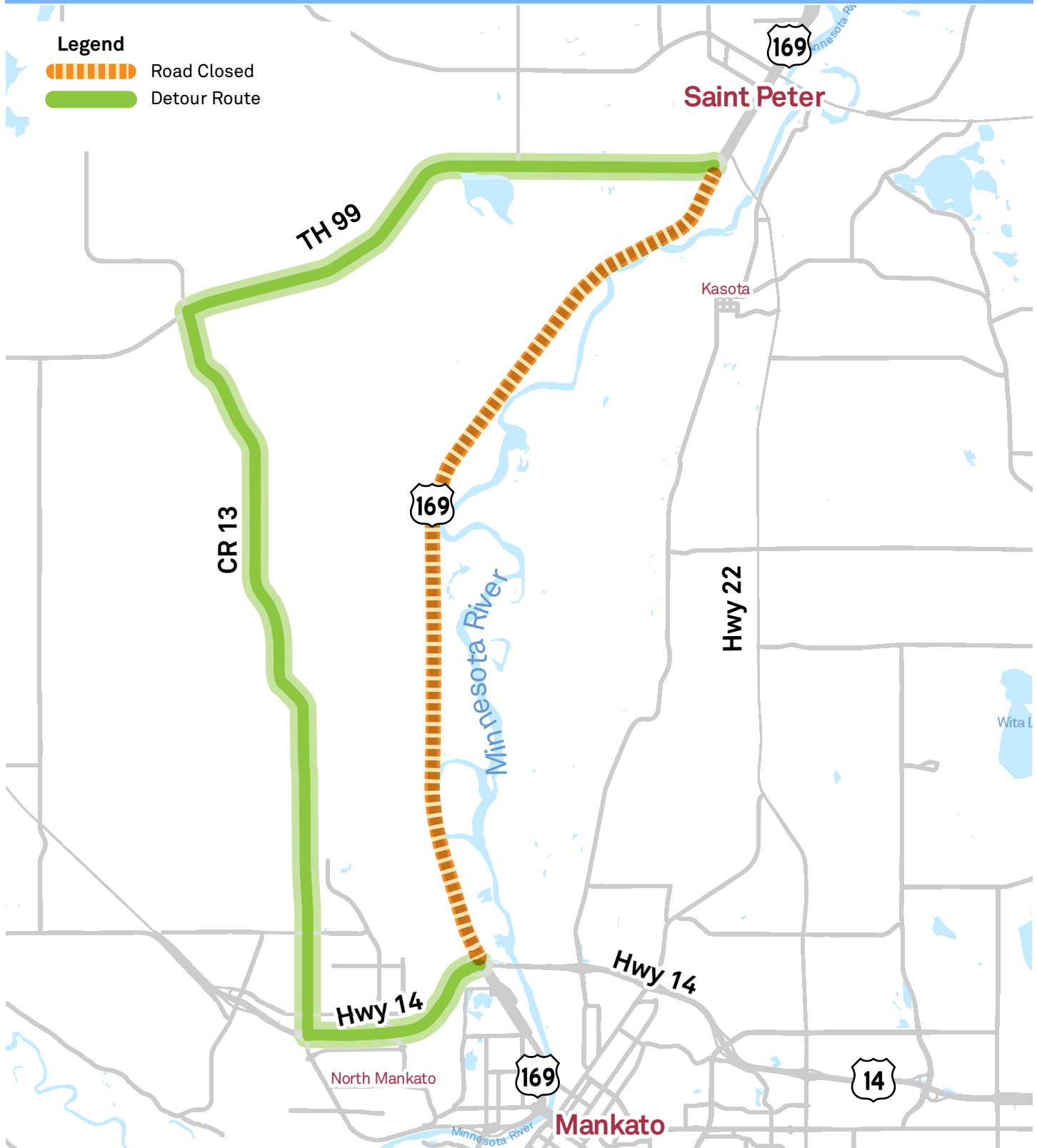




Highway 169 Flood Mitigation

from Mankato
to Saint Peter

AECOM



Project Website: <http://www.dot.state.mn.us/d7/projects/floodmitigation/>
Statewide Travel Information: 511mn.org

Anticipated Detour Route Timeline








Highway 169 Flood Mitigation | from Mankato to Saint Peter

AECOM

Legend

-  Road Closed
-  Mankato to Twin Cities Alternate Route
-  Mankato to Twin Cities 4 Lane Alternate Route

Route	Mileage	Travel Time	Road Type
US 169 Detour	77 miles	1 hour 25 min.	2 lane
I-35 to Hwy 60 to Hwy 14	77 miles	1 hour 15 min.	2 and 4 lanes
I-35 to Hwy 14	93 miles	1 hour 23 min.	4 lanes

