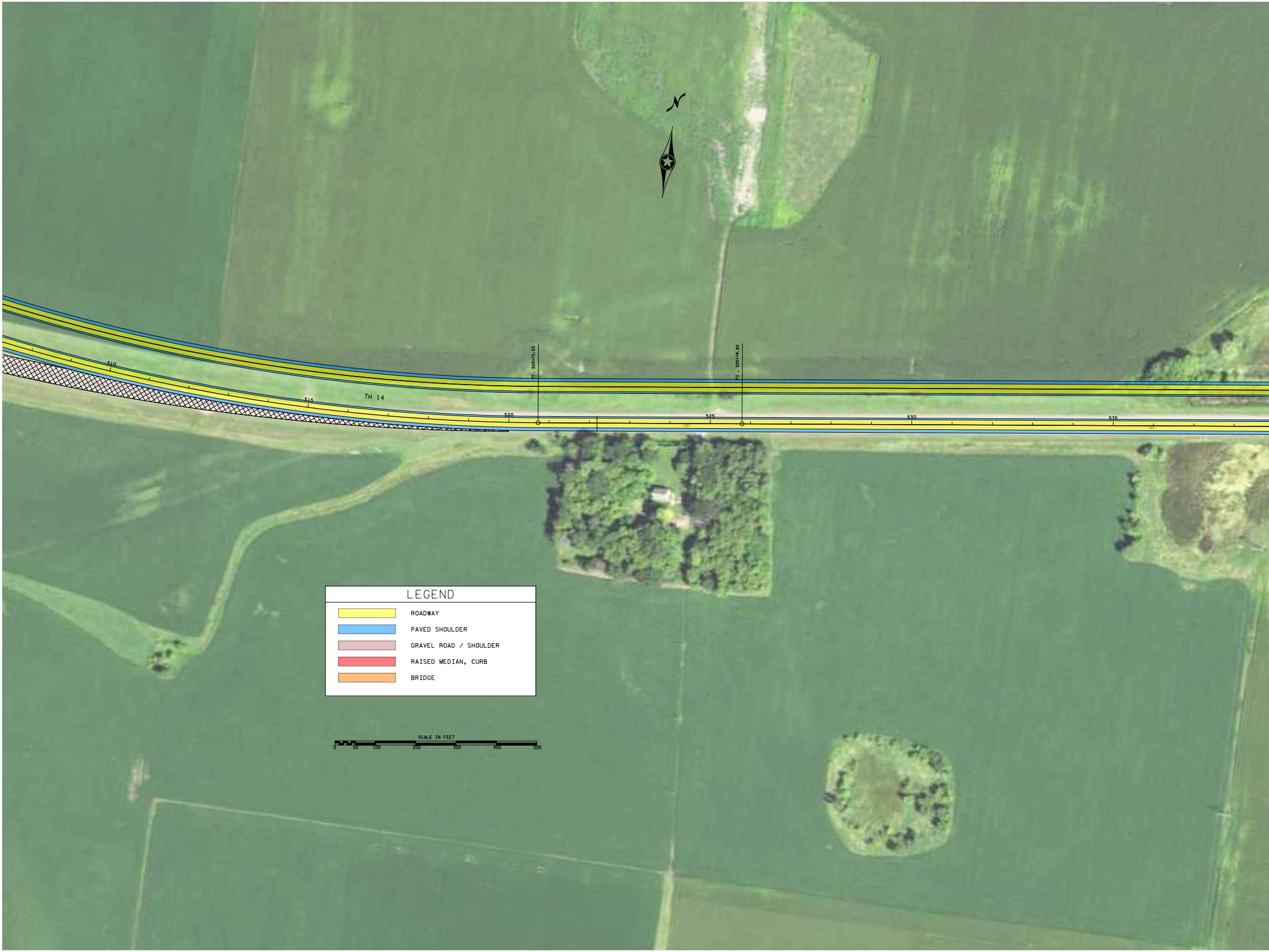
N
510
515
TH 14
520
PT. 520+72.53
525
PI . 525+78.82
530
535
LEGEND
ROADWAY
PAVED SHOULDER
GRAVEL ROAD / SHOULDER
RAISED MEDIAN, CURB
BRIDGE
SCALE IN FEET
0
50
100
200
300
400
500

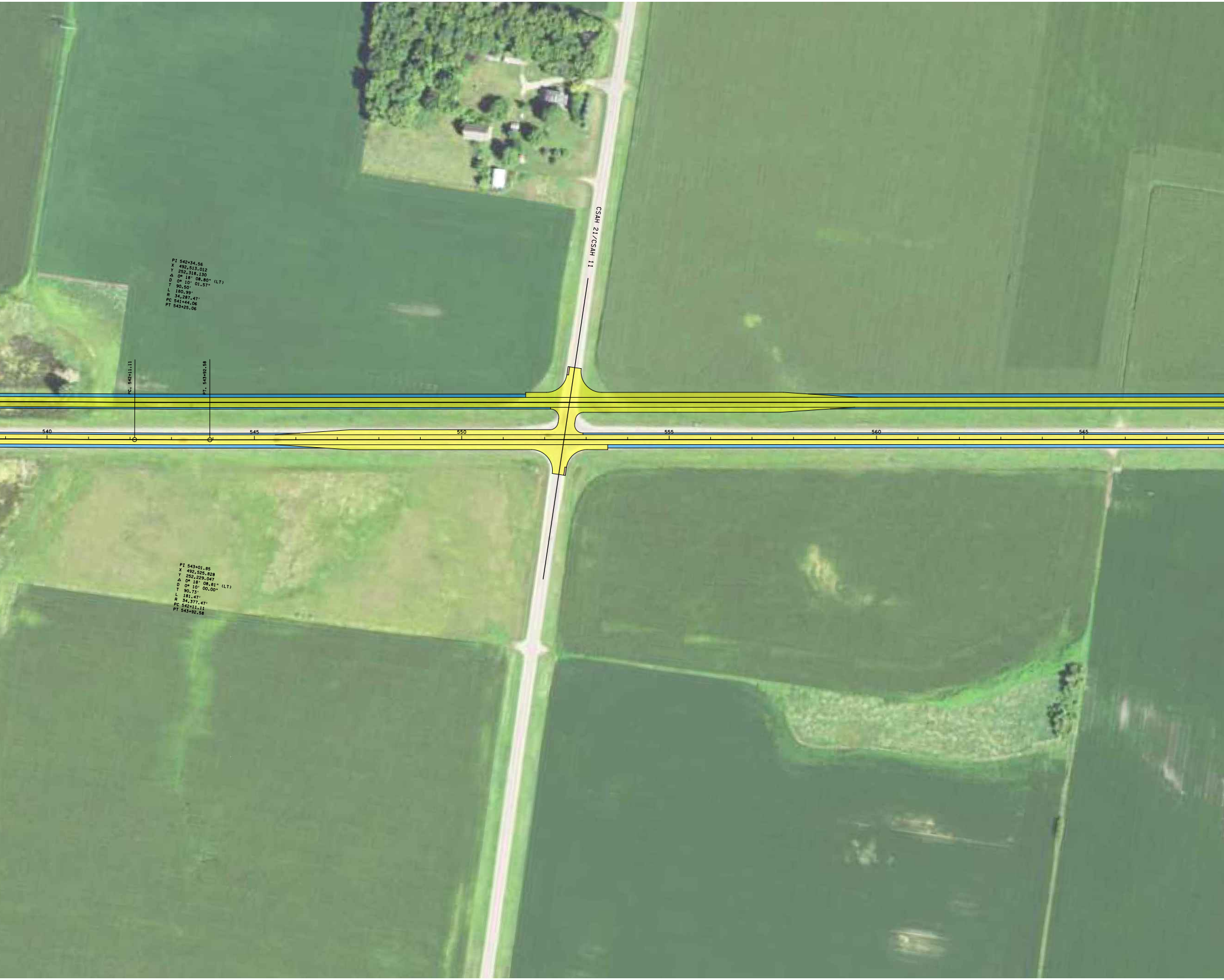
CSAH 21/CSAH 11
PI 542+34.56
X 492,513.012
Y 252,318.130
Δ 0° 18' 08.80" (LT)
D 0° 10' 01.57"
T 90.50'
L 180.99'
R 34,287.47'
PC 541+44.06
PT 543+25.06
PC. 542+11.11
PT. 543+92.58
540
545
550
555
560
565
PI 543+01.85
X 492,525.828
Y 252,229.047
Δ 0° 18' 08.81" (LT)
D 0° 10' 00.00"
T 90.73'
L 181.47'
R 34,377.47'
PC 542+11.11
PT 543+92.58


466TH ST
570
575
580
585
590
595
603RD AVE

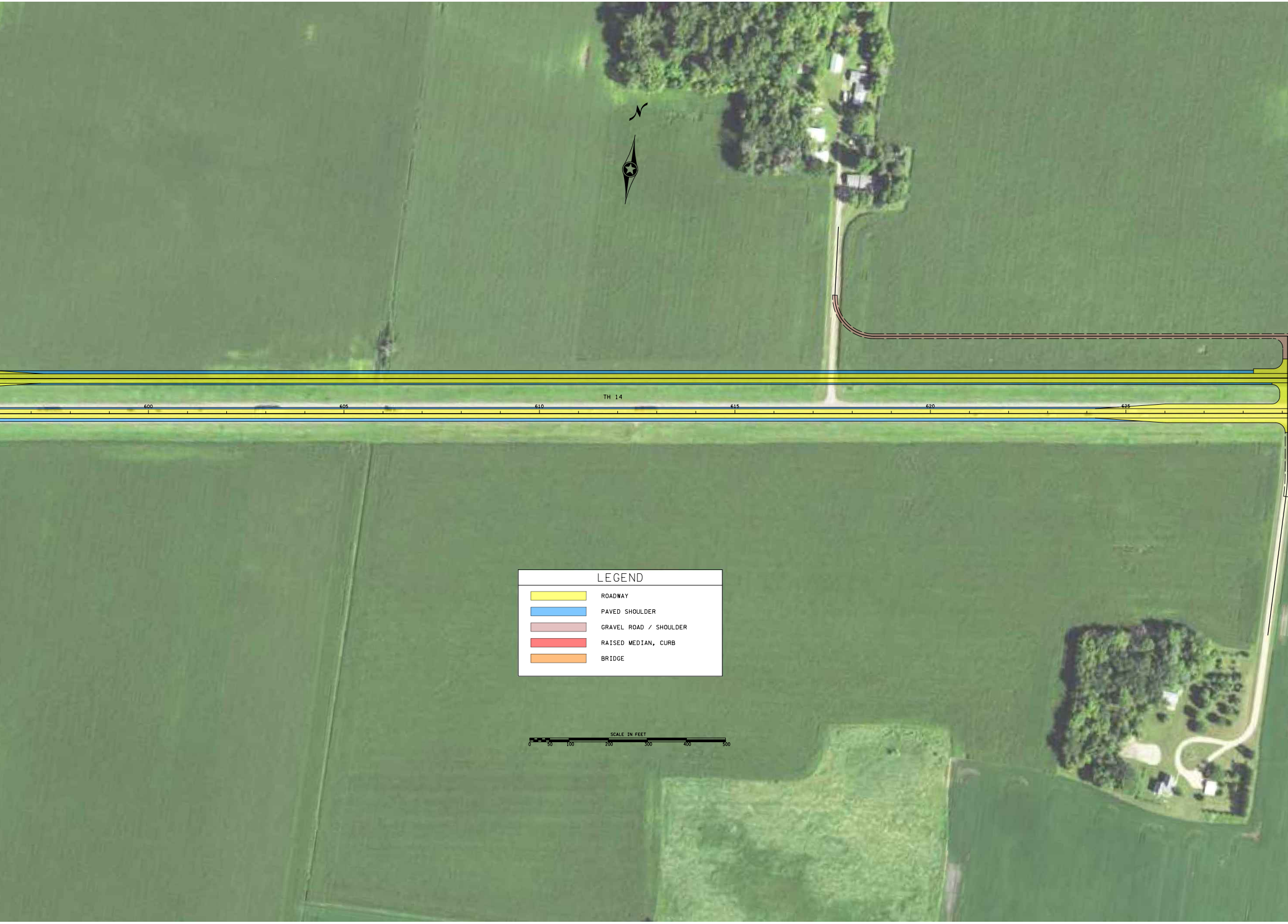
N
TH 14
600
605
610
615
620
625
LEGEND
🟨 ROADWAY
🟦 PAVED SHOULDER
▨ GRAVEL ROAD / SHOULDER
🟥 RAISED MEDIAN, CURB
🟧 BRIDGE
SCALE IN FEET
0
50
100
200
300
400
500


630
635
640
645
650
655


PI 670+43.25
X 505,186.298
Y 254,175.648
Δ 3° 32' 12.77" (RT)
D 0° 29' 45.97"
T 356.58'
L 712.93'
R 11,549.16'
PC 666+86.67
PT 673+99.60
PI 685+09.69
X 506,647.816
Y 254,298.416
Δ 3° 33' 56.37" (LT)
D 0° 15' 00.00"
T 713.36'
L 1,426.26'
R 22,918.31'
PC 677+96.33
PT 692+22.59
PC. 678+58.30
660
665
670
675
680
685
PC. 667+54.20
PT. 674+61.57
491ST AVE
PI 671+08.00
X 505,196.601
Y 254,086.197
Δ 3° 32' 12.77" (RT)
D 0° 30' 00.00"
T 353.80'
L 707.38'
R 11,459.16'
PC 667+54.20
PT 674+61.57
PI 685+74.46
X 506,658.141
Y 254,208.966
Δ 3° 33' 56.37" (LT)
D 0° 14' 56.48"
T 716.16'
L 1,431.86'
R 23,008.31'
PC 678+58.30
PT 692+90.16

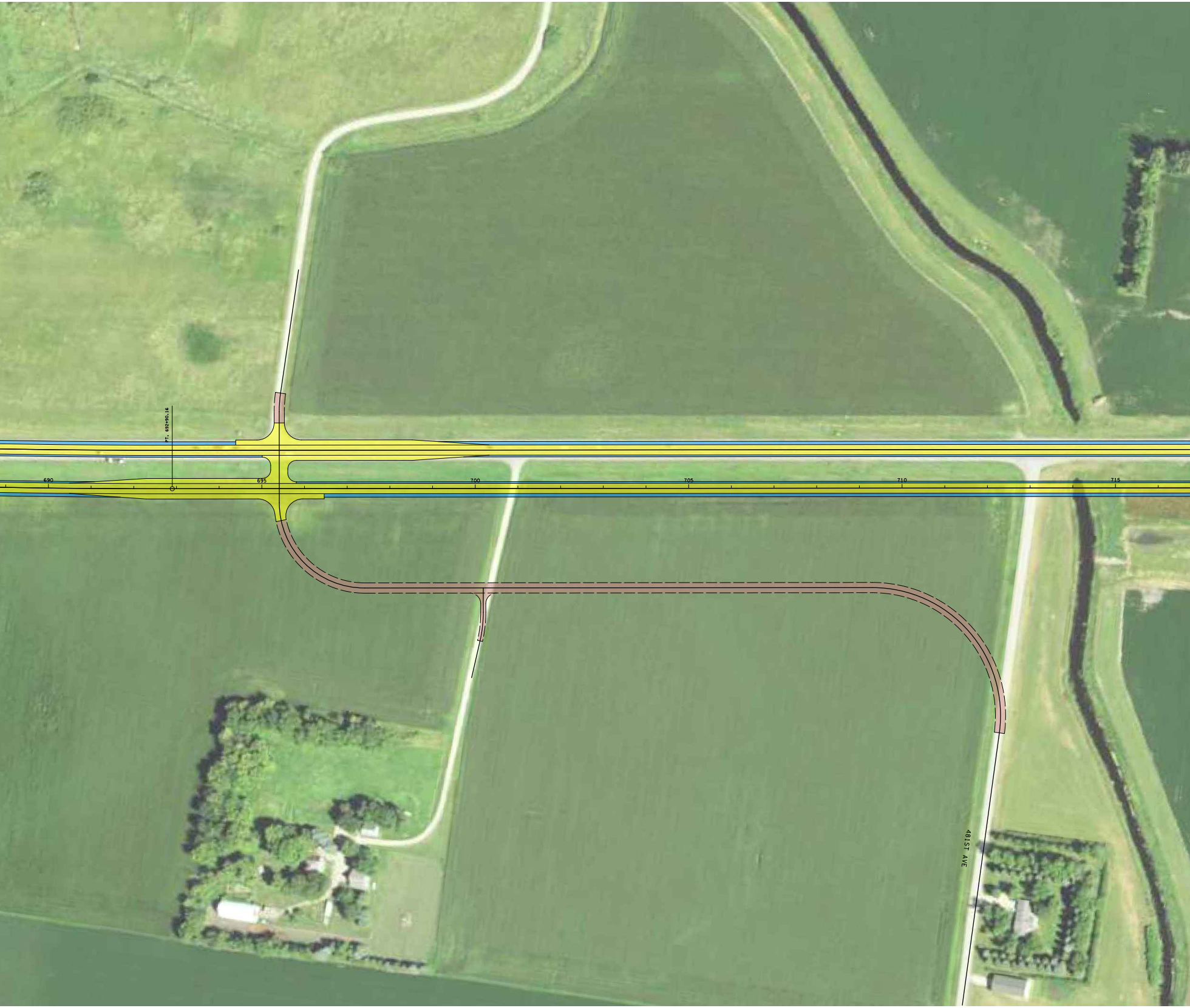PT. 692+90.16
690
695
700
705
710
715
481ST AVE

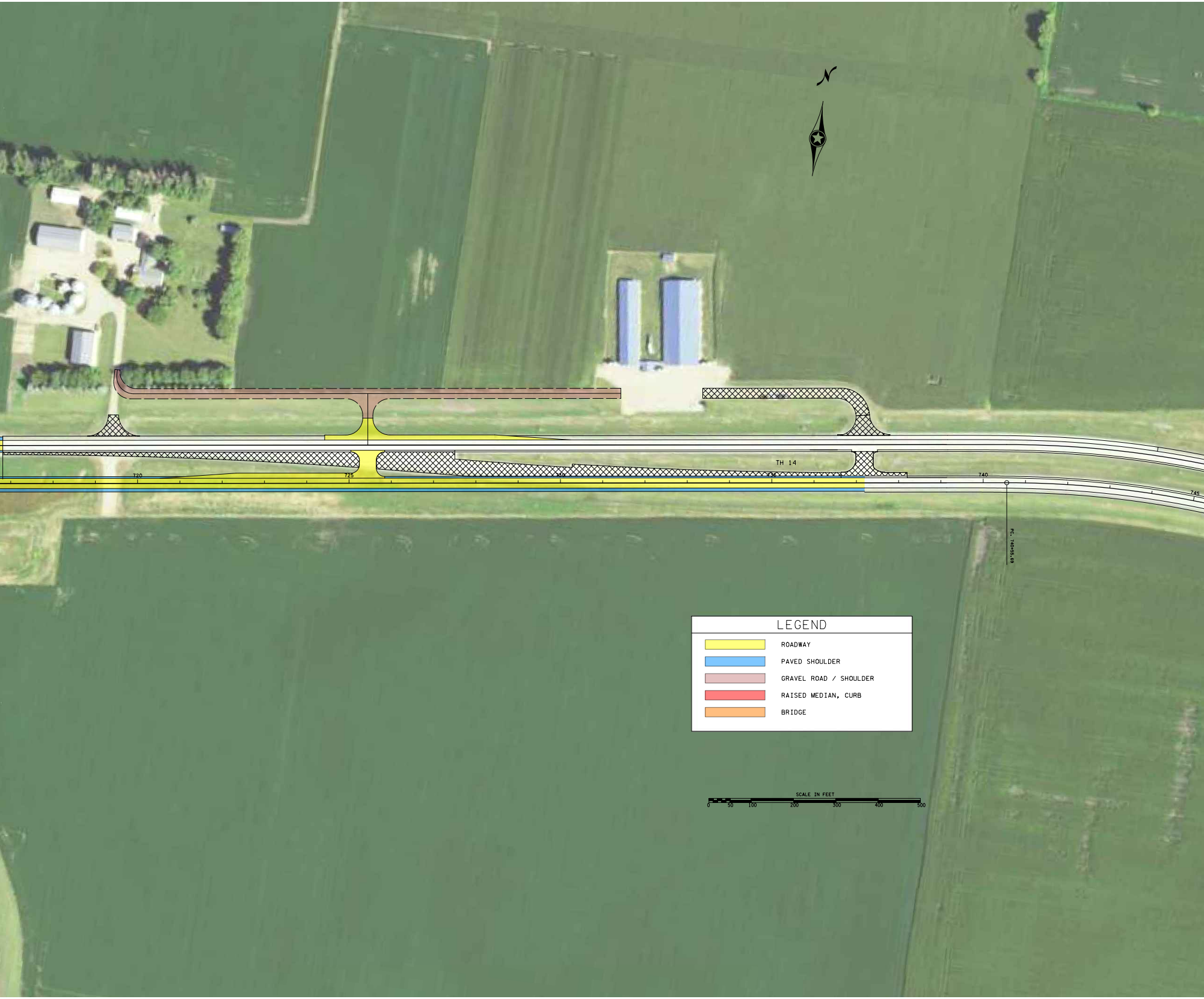
N
720
725
730
735
740
745
TH 14
PC. 740+55.69
LEGEND
ROADWAY
PAVED SHOULDER
GRAVEL ROAD / SHOULDER
RAISED MEDIAN, CURB
BRIDGE
SCALE IN FEET
0
50
100
200
300
400
500


PI 747+50.02
X 512,822.178
Y 255,206.558
Δ 35° 28' 36.18" (RT)
D 2° 24' 19.93"
T 761.90'
L 1,474.80'
R 2,381.83'
PC 739+88.12
PT 754+62.92
750
PI 747+88.80
X 512,806.792
Y 255,113.326
Δ 35° 28' 36.18" (RT)
D 2° 30' 00.00"
T 733.11'
L 1,419.07'
R 2,291.83'
PC 740+55.69
PT 754+74.76
755
PT. 754+74.76
760
765