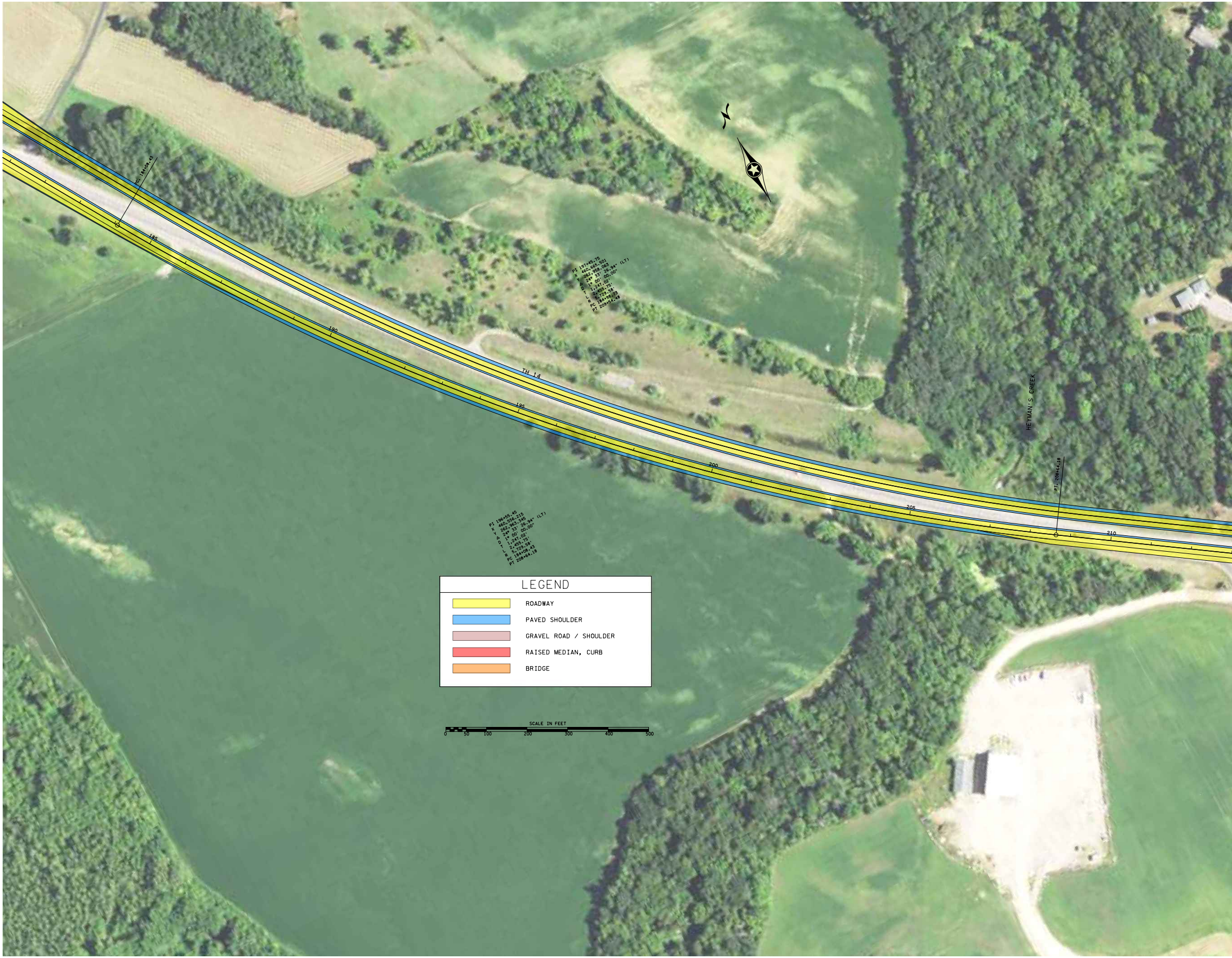
PC. 184+08.43
185
190
195
200
205
210
TH 14
PI 197+45.75
X 460,665.501
Y 262,958.063
Δ 24° 33' 26.94" (LT)
D 1° 00' 00.00"
T 1,247.02'
L 2,455.75'
R 5,729.58'
PC 184+98.73
PT 209+54.48
PI 196+55.45
X 460,556.215
Y 262,963.345
Δ 24° 33' 26.94" (LT)
D 1° 00' 00.00"
T 1,247.02'
L 2,455.75'
R 5,729.58'
PC 184+08.43
PT 208+64.18
HEYMAN'S CREEK
PT. 208+64.18
LEGEND
ROADWAY
PAVED SHOULDER
GRAVEL ROAD / SHOULDER
RAISED MEDIAN, CURB
BRIDGE
SCALE IN FEET
0
50
100
200
300
400
500

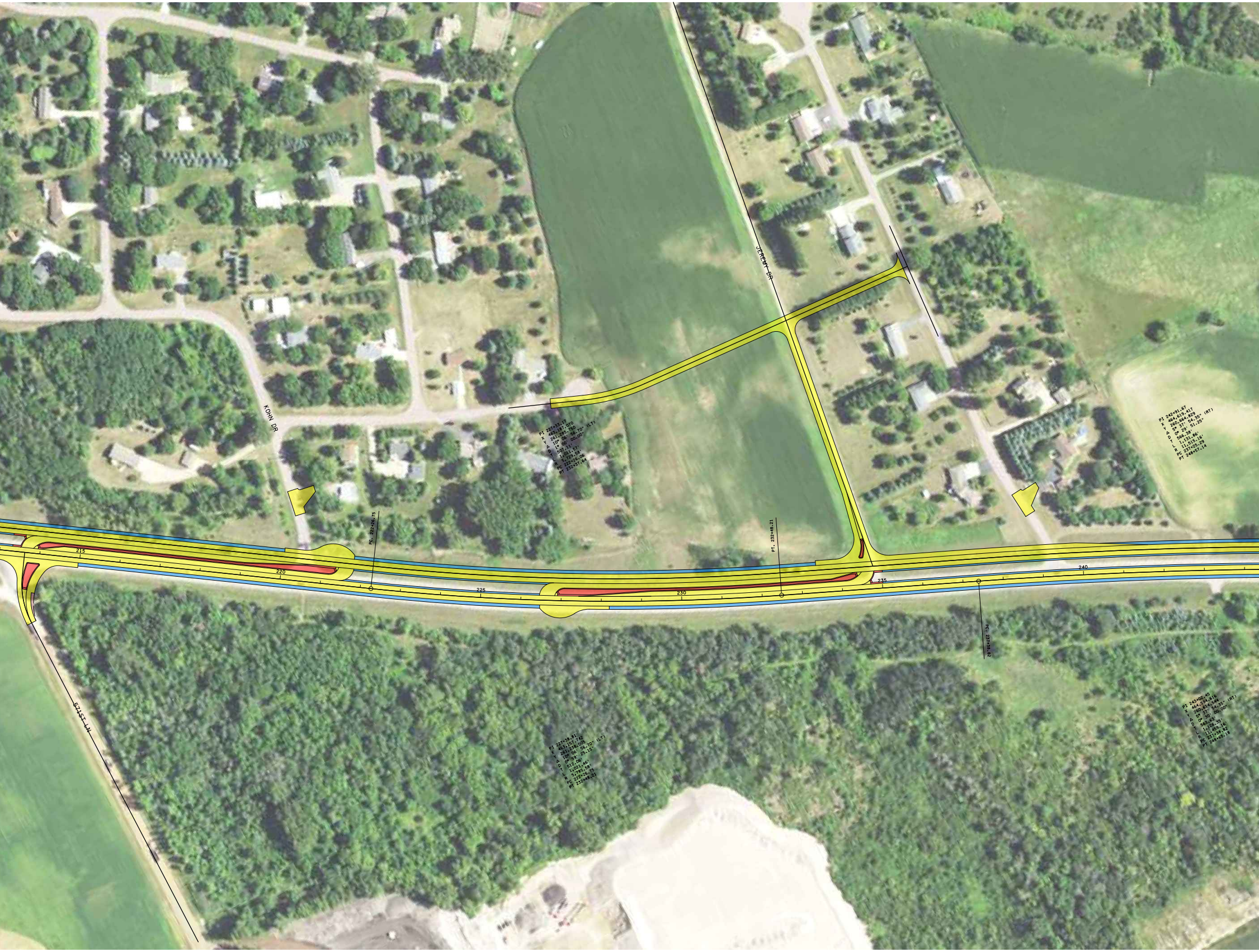
KOHN DR
JEREMY DR
571ST LN
215
220
225
230
235
240
PC. 222+26.75
PT. 232+48.21
PC. 237+38.82
PI 227+33.17
X 463,187.070
Y 261,285.750
Δ 10° 06' 56.70" (LT)
D 1° 00' 00.00"
T 507.11'
L 1,011.57'
R 5,729.58'
PC 222+26.06
PT 232+37.64
PI 242+91.67
X 464,619.417
Y 260,664.829
Δ 5° 37' 54.35" (RT)
D 0° 29' 51.25"
T 566.38'
L 1,131.86'
R 11,515.16'
PC 237+25.29
PT 248+57.14
PI 227+38.81
X 463,157.742
Y 261,238.005
Δ 10° 06' 56.70" (LT)
D 0° 59' 25.15"
T 512.06'
L 1,021.46'
R 5,785.58'
PC 222+26.75
PT 232+48.21
PI 243+02.45
X 464,594.616
Y 260,614.544
Δ 5° 37' 54.35" (RT)
D 0° 30' 00.00"
T 563.63'
L 1,126.35'
R 11,459.16'
PC 237+38.82
PT 248+65.18


MINNESOTA VALLEY
LUTHERAN SCHOOL
N
PI 272+27.83
X 467,186.532
Y 259,237.840
Δ 3° 01' 14.31" (LT)
D 0° 15' 00.00"
T 604.27'
L 1,208.26'
R 22,918.31'
PC 266+23.56
PT 278+31.82
PC. 266+31.59
245
250
255
260
265
270
275
PT. 248+65.18
56TH AVE
PI 272+37.34
X 467,160.614
Y 259,188.177
Δ 3° 01' 14.31" (LT)
D 0° 14' 57.81"
T 605.74'
L 1,211.21'
R 22,974.31'
PC 266+31.59
PT 278+42.80
SCALE IN FEET
0
50
100
200
300
400
500

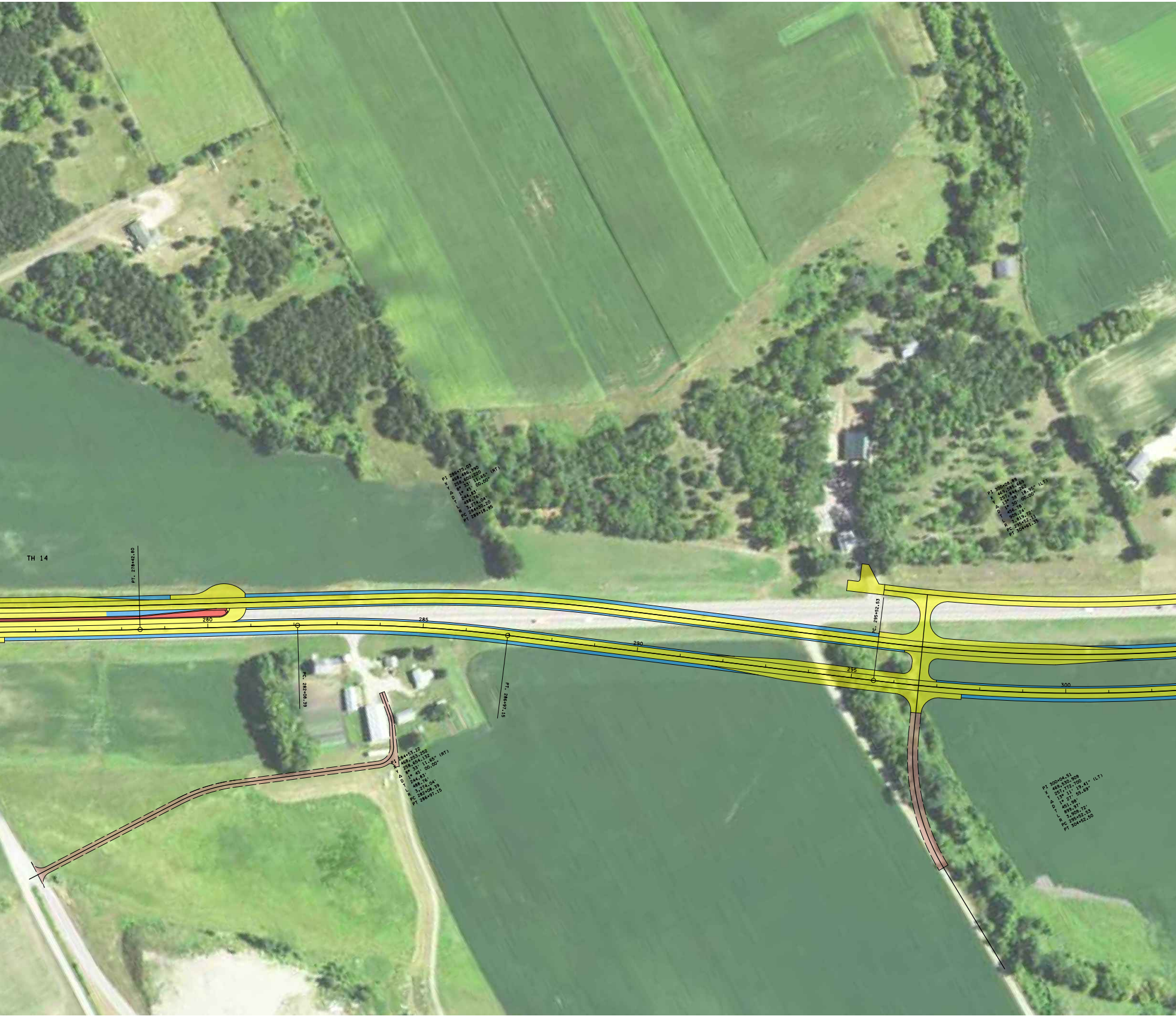
TH 14
PT. 278+42.80
280
285
290
295
300
PC. 282+08.39
PT. 286+97.15
PC. 295+52.53
PI 286+75.03
X 468,486.990
Y 258,602.220
Δ 8° 33' 11.65" (RT)
D 1° 45' 00.00"
T 244.83'
L 488.76'
R 3,274.04'
PC 284+30.20
PT 289+18.95
PI 300+08.89
X 469,585.669
Y 257,844.262
Δ 13° 38' 18.95" (LT)
D 1° 30' 00.00"
T 456.78'
L 909.24'
R 3,819.72'
PC 295+52.11
PT 304+61.35
PI 284+53.22
X 468,253.252
Y 258,654.132
Δ 8° 33' 11.65" (RT)
D 1° 45' 00.00"
T 244.83'
L 488.76'
R 3,274.04'
PC 282+08.39
PT 286+97.15
PI 300+04.51
X 469,530.909
Y 257,772.700
Δ 13° 11' 19.41" (LT)
D 1° 27' 55.69"
T 451.98'
L 899.97'
R 3,909.72'
PC 295+52.53
PT 304+52.50

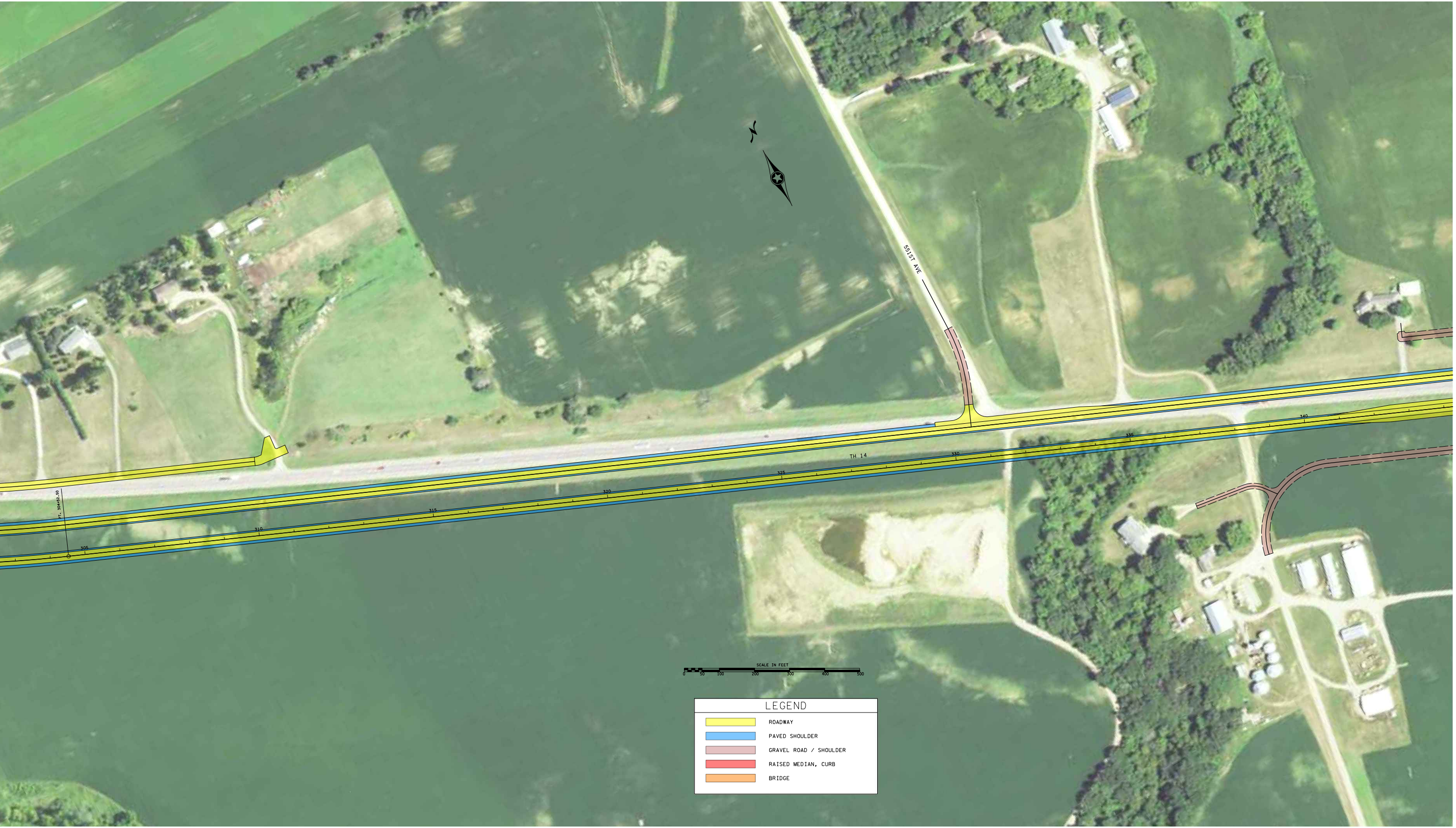
551ST AVE
TH 14
PT. 304+52.50
305
310
315
320
325
330
335
340
SCALE IN FEET
0
50
100
200
300
400
500
LEGEND
🟨 ROADWAY
🟦 PAVED SHOULDER
▨ GRAVEL ROAD / SHOULDER
🟥 RAISED MEDIAN, CURB
🟧 BRIDGE