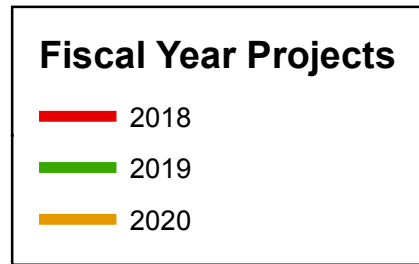
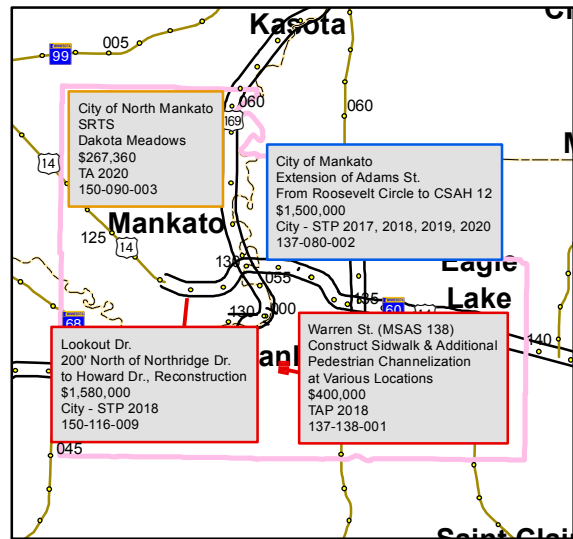


Minnesota Department of Transportation District 7

2018-2020 Draft ATIP *Local Projects

Mankato-North Mankato Area Planning Organization

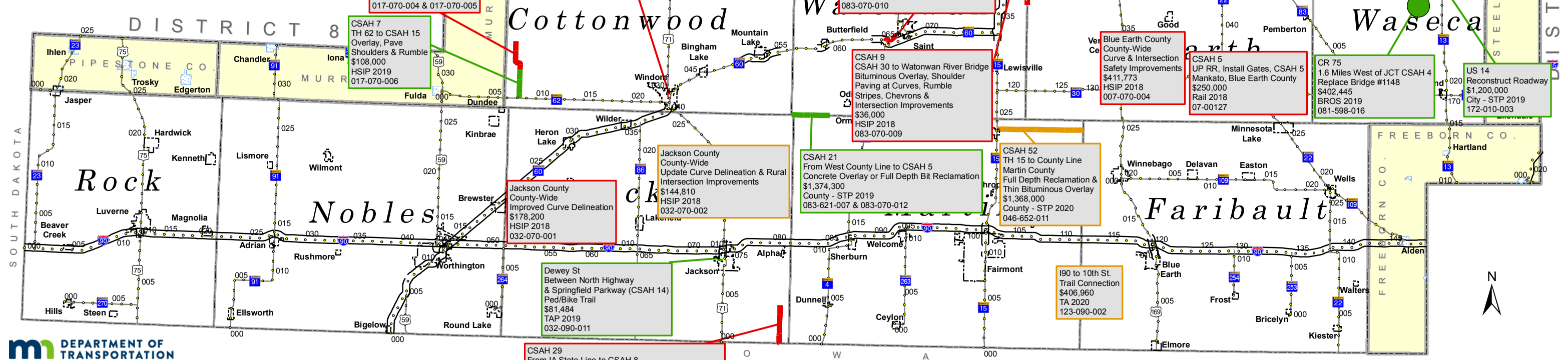


SUBJECT TO CHANGE
Updated April 7th, 2017

*Displayed projects funded with federal dollars

Acronym Legend

- ATIP = Area Transportation Improvement Program
- BROS = Bridge Rehabilitation Off System
- HSIP = Highway Safety Improvement Program
- RRS = Railroad Safety
- SRTS = Safe Routes to School
- STP = Surface Transportation Program
- TA = Transportation Alternatives



Data Source: Basemap Data from MnDOT Spatial Data Warehouse
 Map Developed by: Tom Brooks MnDOT District 7 - March 2014
 Map Location: S:\GIS\Planning\Altamirano\Planning\2016 MAPS\ATIP 2017-2020
 Map prepared by: Angelica Altamirano - MnDOT District 7
 Date: April 7, 2017

