



Aerial View of the Existing River Bridge and Approaches



Aerial View of the Existing Minnesota Interchange



Proposed River Bridge Main Span and Piers Viewed from the Minnesota Bank



Pier Accent Lighting Viewed from the Minnesota Bank



Transition Pier Perspective



East Channel Pier Perspective



Open Tube Rail on River Bridge Allows for Views of the Surroundings



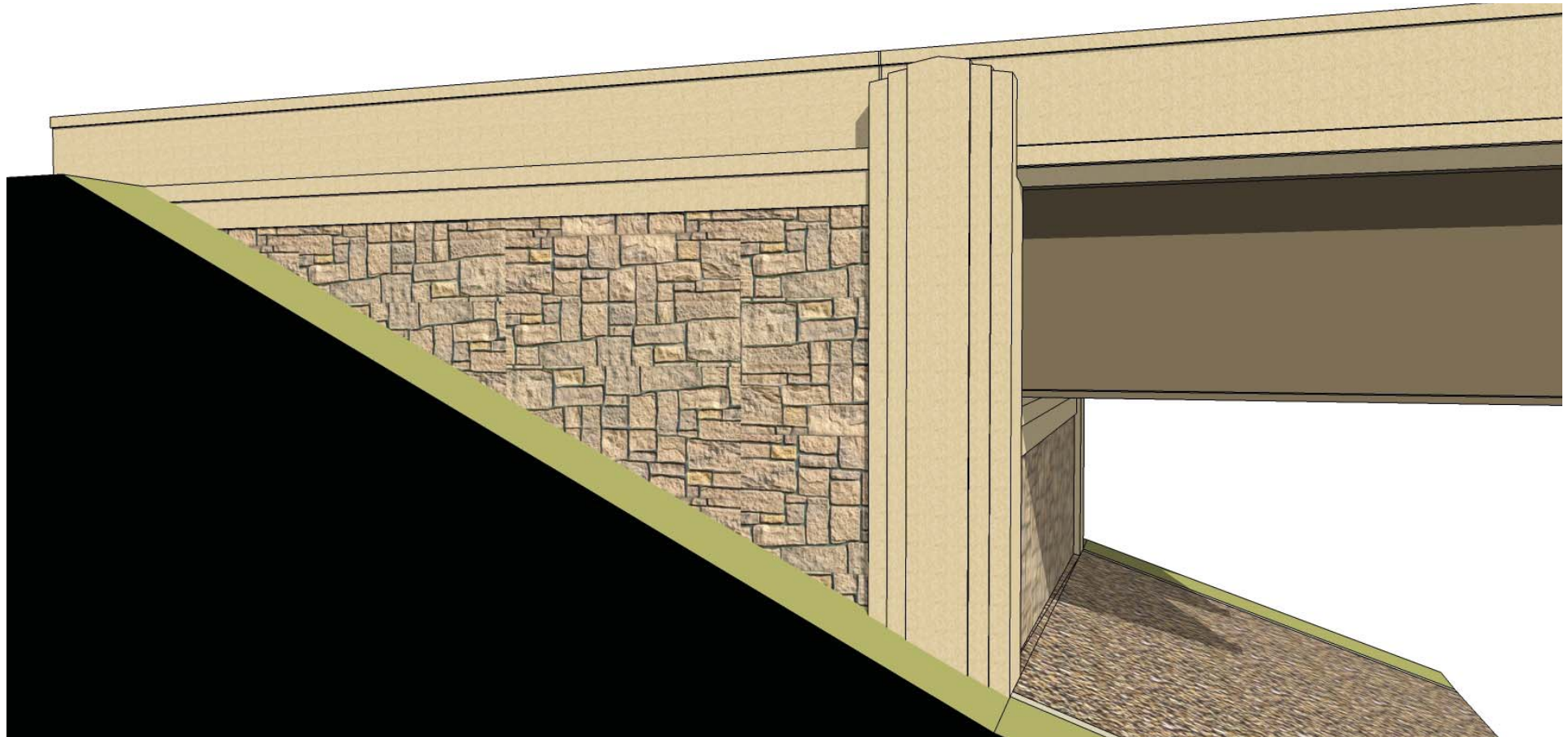
Southbound TH 61 Perspective View Approaching the Interchange




Westbound I-90 Perspective View Just Across the River Bridge




Northbound TH 61 Perspective View Approaching the Interchange



View of Typical Interchange Bridge Abutment



View of Typical Two-tier Retaining Wall



View of Typical Single-tier Retaining Wall