LAYOUT No. 1 COPY No. ____

T.H. 28 FROM 470' WEST OF 6TH STREET SW

TO 65' EAST OF 4TH STREET NE ON TH 28 EAST

Prepared FEBRUARY 2016 Scale: Hor. 1 inch = 50 ft. (FULL CONSTRUCTION)
By SHORT ELLIOTT HENDRICKSON INC. Hor. 1 inch = 300 ft. (MILL & OVERLAY)

The alignment and grades shown on this map are tentative and subject to change without notice.	Staff Approval Date:	The traffic volumes shown are estimated for year 2036 Prepared ____ 20__

S.P. 6103-32 T.H. 28 A.J. ____ PPMS Activity ____
S.P. ____ T.H. ____ A.J. ____ PPMS Activity ____
S.P. ____ T.H. ____ A.J. ____ PPMS Activity ____

Copy To: ____ For: ____

DESIGN FILE: S:\KO\M\Mnt04\134590\4-prelim-dsgn-rpts\43-prelim-dsgn\CADD\Layout\P134590_lyt01.dgn
DATE: 2/22/2016

Level 2 LAYOUT APPROVAL

Programmed Letting Date ____

Prepared By ____ 20__
District Design or Preliminary Design Engineer

Reviewed By ____ 20__
District Traffic Engineer

Approved By ____ 20__
Transportation District Engineer

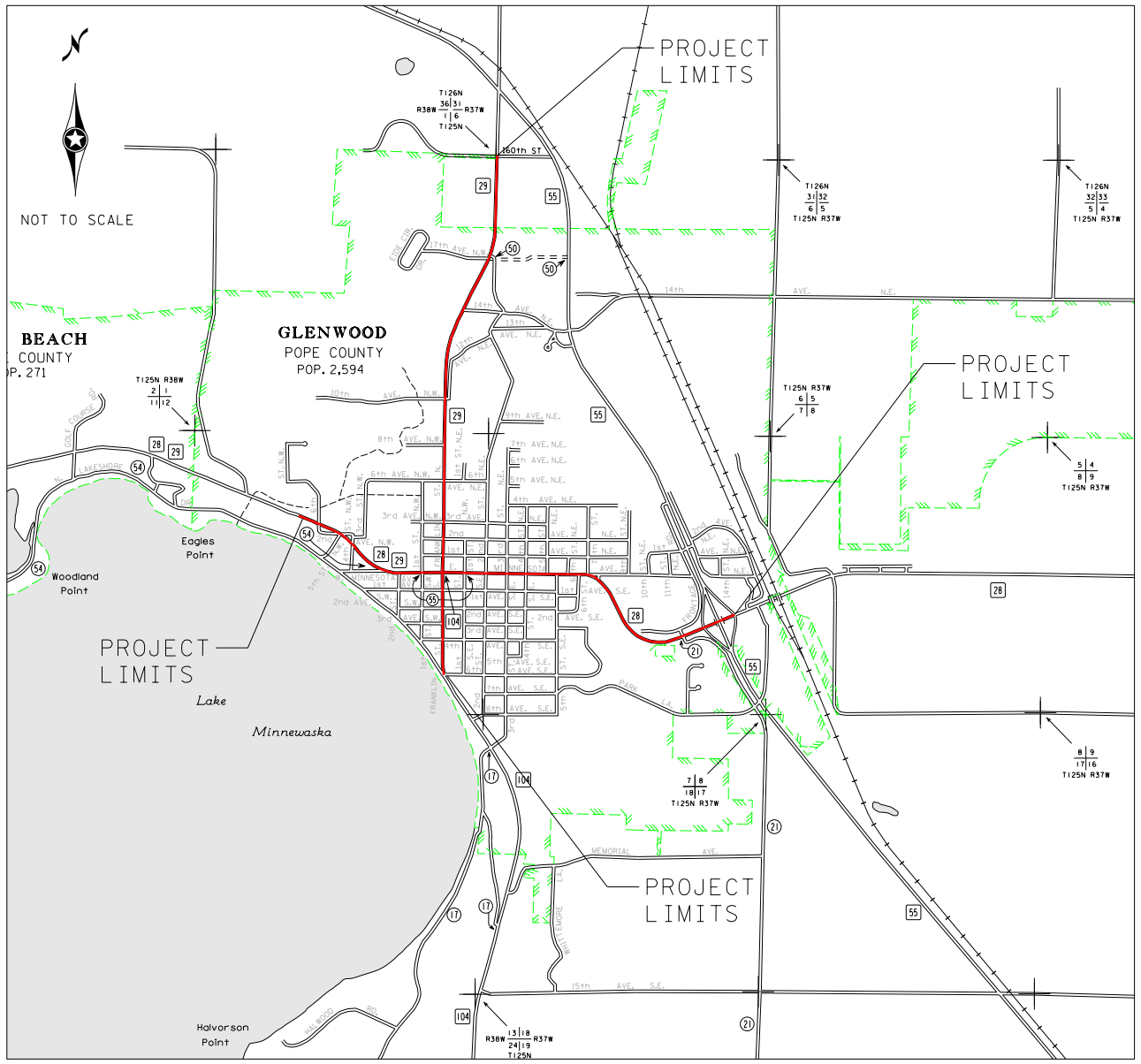
NOT TO SCALE
PROJECT LIMITS
PROJECT LIMITS
PROJECT LIMITS
PROJECT LIMITS
GLENWOOD
POPE COUNTY
POP. 2,594
BEACH
COUNTY
P. 271
Lake
Minnewaska
Eagles Point
Woodland Point
Halvorson Point
T126N R38W R37W T125N
T126N T125N R37W
T125N R38W
T125N R37W
160th ST
14th AVE. N.E.
MEMORIAL AVE.
15th AVE. S.E.
28
29
55
104
54
50
17
21

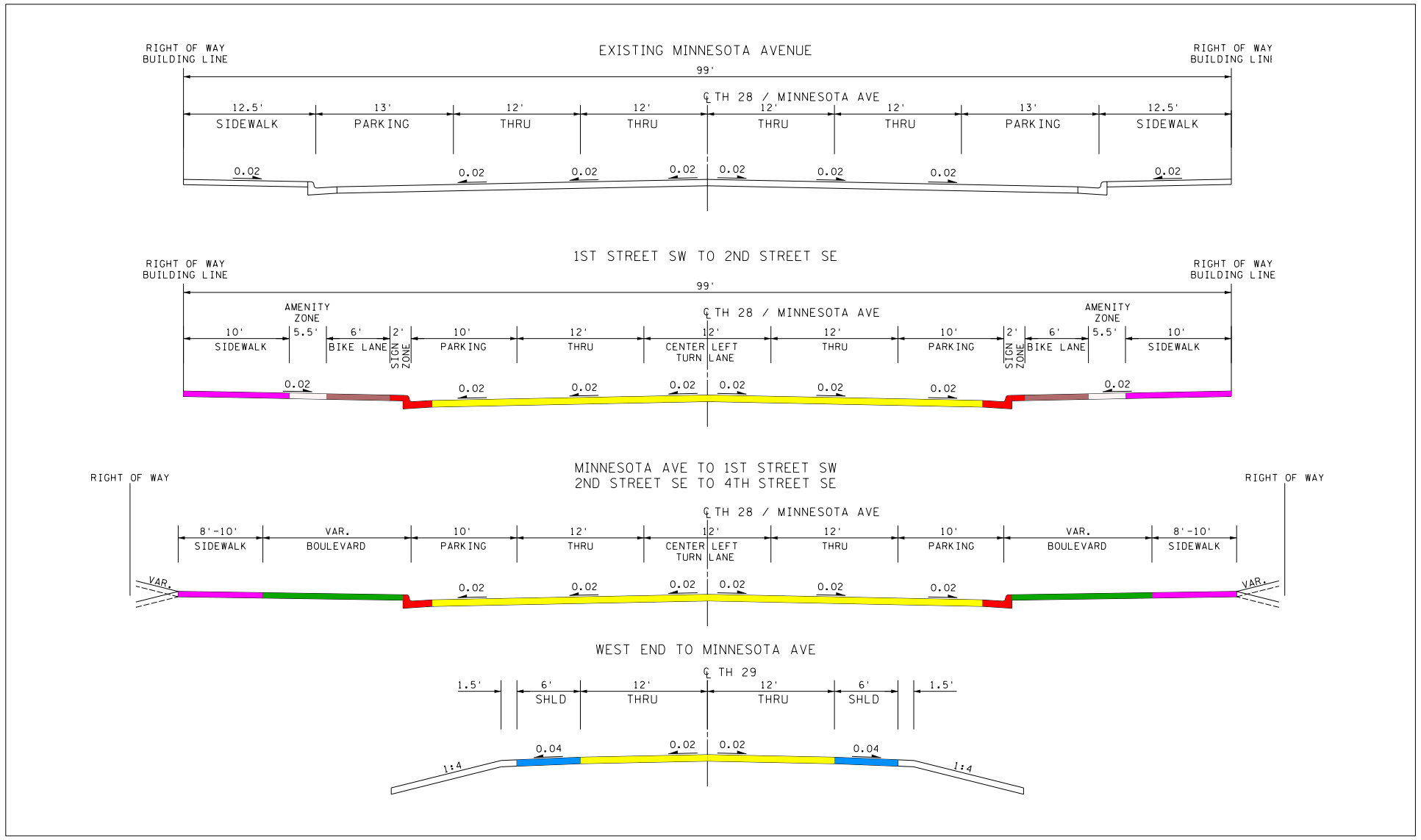
EXISTING MINNESOTA AVENUE
RIGHT OF WAY
BUILDING LINE
RIGHT OF WAY
BUILDING LINE
99'
℄ TH 28 / MINNESOTA AVE
12.5'
SIDEWALK
13'
PARKING
12'
THRU
12'
THRU
12'
THRU
12'
THRU
13'
PARKING
12.5'
SIDEWALK
0.02
0.02
0.02
0.02
0.02
0.02
0.02
0.02
1ST STREET SW TO 2ND STREET SE
RIGHT OF WAY
BUILDING LINE
RIGHT OF WAY
BUILDING LINE
99'
℄ TH 28 / MINNESOTA AVE
AMENITY ZONE
AMENITY ZONE
10'
SIDEWALK
5.5'
6'
BIKE LANE
2'
SIGN ZONE
10'
PARKING
12'
THRU
12'
CENTER LEFT TURN LANE
12'
THRU
10'
PARKING
2'
SIGN ZONE
6'
BIKE LANE
5.5'
10'
SIDEWALK
0.02
0.02
0.02
0.02
0.02
0.02
0.02
0.02
MINNESOTA AVE TO 1ST STREET SW
2ND STREET SE TO 4TH STREET SE
RIGHT OF WAY
RIGHT OF WAY
℄ TH 28 / MINNESOTA AVE
8'-10'
SIDEWALK
VAR.
BOULEVARD
10'
PARKING
12'
THRU
12'
CENTER LEFT TURN LANE
12'
THRU
10'
PARKING
VAR.
BOULEVARD
8'-10'
SIDEWALK
VAR.
VAR.
0.02
0.02
0.02
0.02
0.02
0.02
WEST END TO MINNESOTA AVE
℄ TH 29
1.5'
6'
SHLD
12'
THRU
12'
THRU
6'
SHLD
1.5'
0.04
0.02
0.02
0.04
1:4
1:4

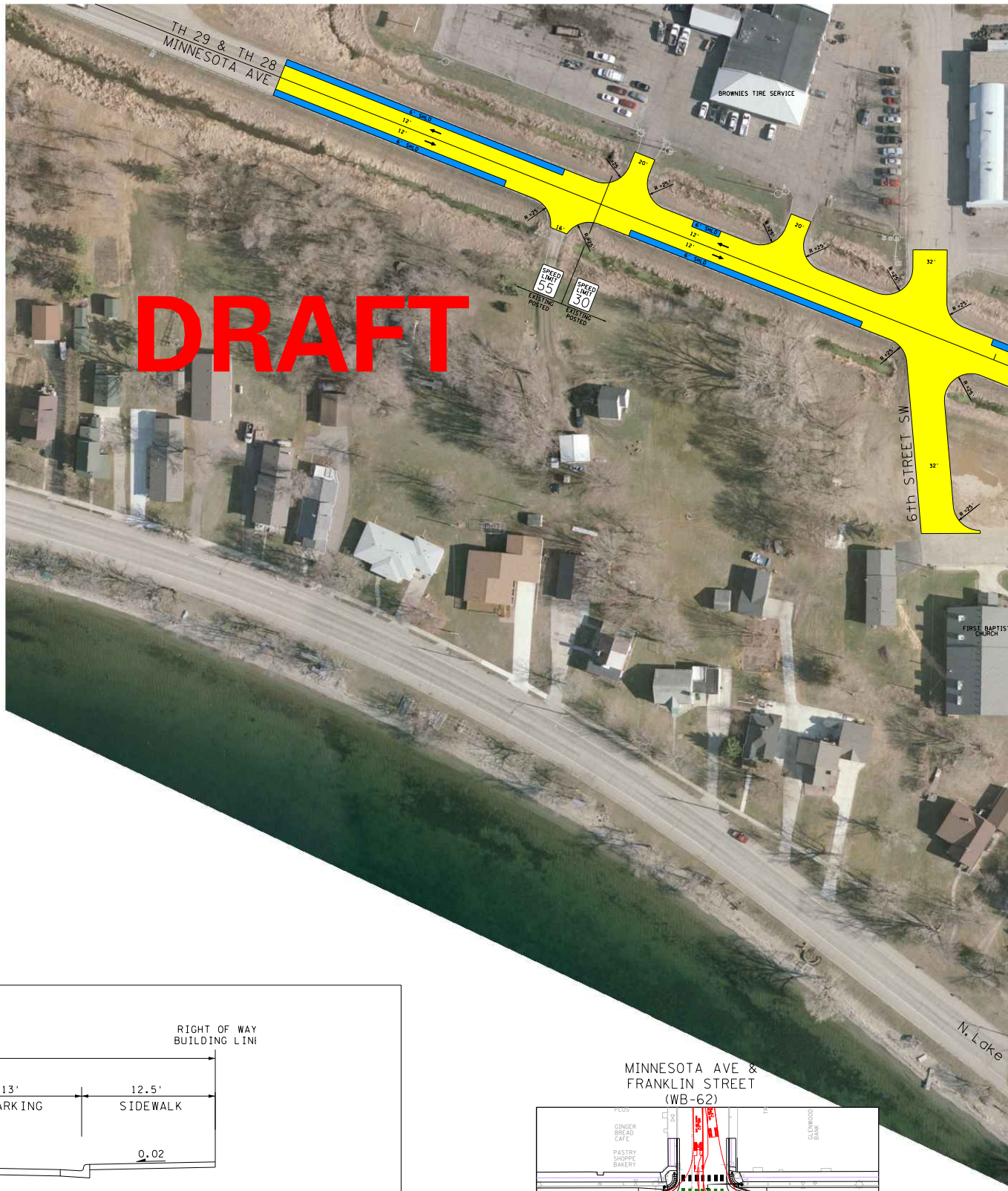
TH 29 & TH 28
MINNESOTA AVE
DRAFT
BROWNIES TIRE SERVICE
6th STREET SW
SPEED LIMIT 55
SPEED LIMIT 30
EXISTING POSTED
EXISTING POSTED
FIRST BAPTIST CHURCH
N. Lake
12'
12'
20'
20'
32'
32'

MINNESOTA AVE & FRANKLIN STREET (WB-62)

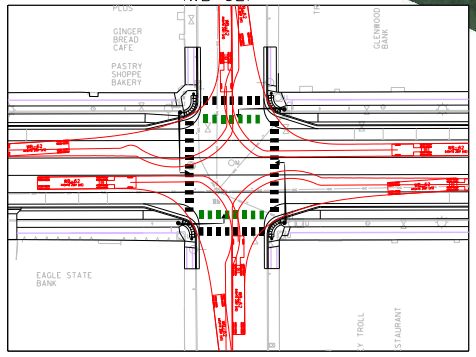

MINNESOTA AVE & 2ND STREET SW (BUS)

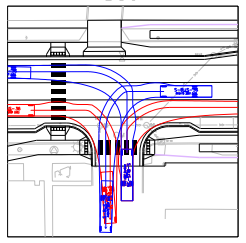

MINNESOTA AVE & 1ST STREET SW (BUS)

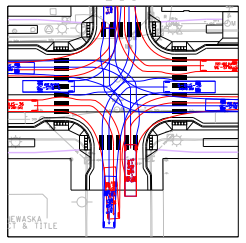

MINNESOTA AVE & 1ST STREET SE (BUS)

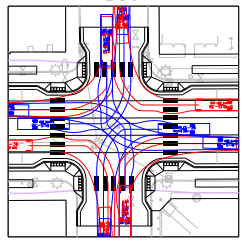

MINNESOTA AVE & 2ND STREET SE (BUS)

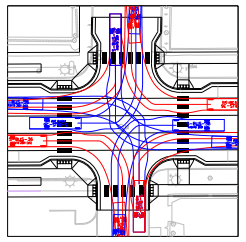

MINNESOTA AVE & 3RD STREET SE (BUS)

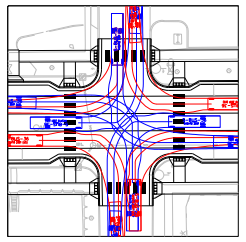

MINNESOTA AVE & 4TH STREET SE (BUS)

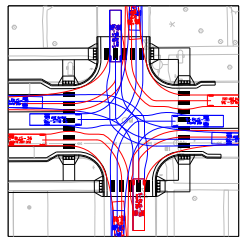

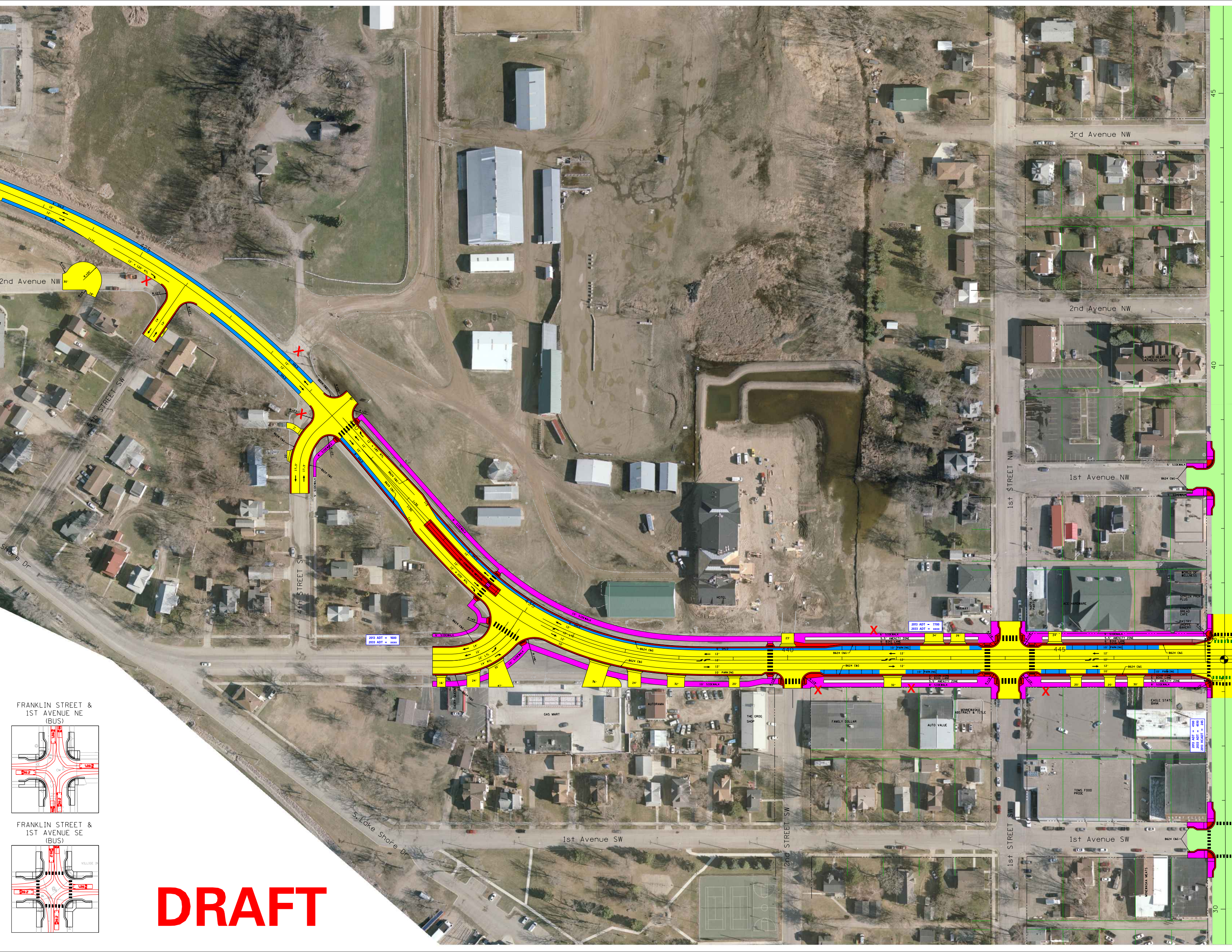
3rd Avenue NW
2nd Avenue NW
2nd Avenue NW
1st Avenue NW
1st Avenue SW
1st Avenue SW
1st STREET NW
1st STREET SW
2nd STREET SW
4th STREET SW
5th STREET SW
S. Lake Shore Dr
Shore Dr
425
435
440
445
45
40
30
6' SHLD
12'
12' × 120' RTL
12' × 185' RTL
12' × 225' RTL
1:10
R=10'
R=34'
R=4'
30'
18'
R=23'
R=25'
R=43'
R=48'
R=18'
R=10'
14'
20'
17.3'
11'
B624 C&G
5' SIDEWALK
6' SIDEWALK
8' SIDEWALK
9' SIDEWALK
10' SIDEWALK
CONCRETE MEDIAN
12' LTL
14' RTL
10'
10' PARKING
5.5' AMENITY ZONE
6' BIKE LANE
2' SIGN ZONE
16'
24'
47'
36'
32'
23'
34'
26'
30'
2013 ADT = 1600
2033 ADT = xxxx
2013 ADT = 7700
2033 ADT = xxxx
2013 ADT = 4100
2033 ADT = 4510
2013 HCADT = 245
X
HOTEL
SUBWAY
NAPA AUTO PARTS
ACE HARDWARE
WORLD OF WELLNESS
SCREEN PRINTS PLUS
GINGER BREAD CAFE
PASTRY SHOPPE BAKERY
SACRED HEART CATHOLIC CHURCH
DAIRY QUEEN
GAS MART
AUTORAMA
THE GROG SHOP
FAMILY DOLLAR
AUTO VALUE
MINNEWASKA ABSTRACT & TITLE
EAGLE STATE BANK
TOMS FOOD PRIDE
MINNEWASKA MEATS
FRANKLIN STREET & 1ST AVENUE NE (BUS)
FRANKLIN STREET & 1ST AVENUE SE (BUS)
VILLIGE IN

DRAFT

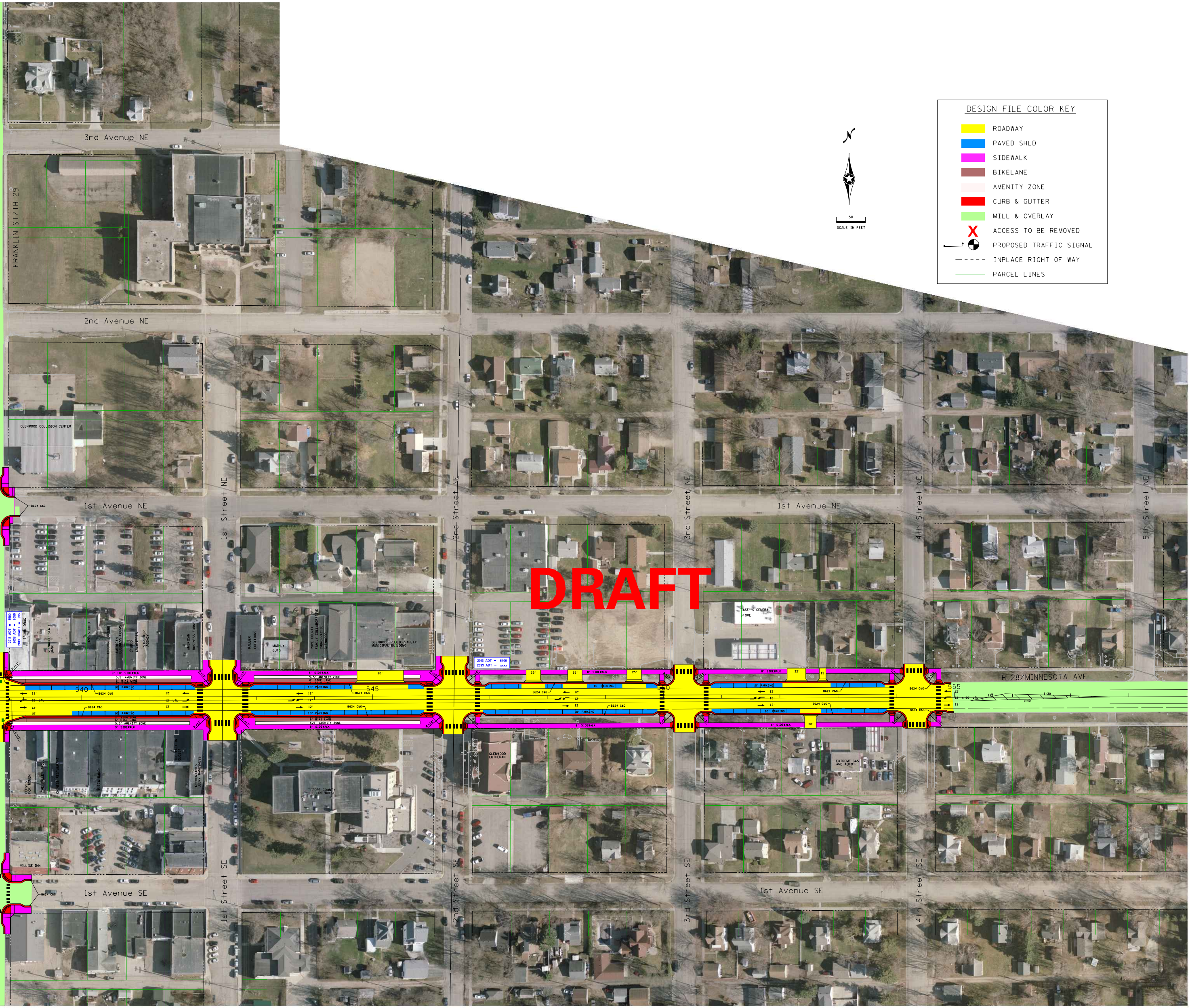
DESIGN FILE COLOR KEY
🟨 ROADWAY
🟦 PAVED SHLD
🟪 SIDEWALK
🟫 BIKELANE
⬜ AMENITY ZONE
🟥 CURB & GUTTER
🟩 MILL & OVERLAY
X ACCESS TO BE REMOVED
PROPOSED TRAFFIC SIGNAL
INPLACE RIGHT OF WAY
PARCEL LINES
N
50
SCALE IN FEET
DRAFT
3rd Avenue NE
2nd Avenue NE
1st Avenue NE
1st Avenue SE
FRANKLIN ST/TH 29
1st Street NE
2nd Street NE
3rd Street NE
4th Street NE
5th Street NE
1st Street SE
2nd Street SE
3rd Street SE
4th Street SE
TH 28/MINNESOTA AVE
GLENWOOD COLLISION CENTER
2013 ADT = 5500
2033 ADT = 6050
2013 HCADT = 235
TRUMM DRUG
GLENWOOD STATE BANK
LANE STUDIO
LICENSE BUREAU
AMERICAN BUSINESS FORMS
STUDIO ARCHITECTS
STRECKER AGENCY
AMERICAN BUSINESS FORMS
PALMER CREATIONS
MAINLY CUTS
POPE COUNTY FAMILY COLLABORATIVE
CHIROPRACTIC GLENWOOD
GLENWOOD PUBLIC SAFETY MUNICIPAL BUILDING
2013 ADT = 6400
2033 ADT = xxxx
CASEY'S GENERAL STORE
GLENWOOD LUTHERAN
EXTREME GAS AND AUTO
POPE COUNTY COURT HOUSE
VILLAGE INN
VALLEY TROLL
RESTAURANT
PIZZA RANCH
THE WALK IN CLOSET
ACCOUNTANTS
WANGSNESS
9'-10' SIDEWALK
8' SIDEWALK
9' SIDEWALK
5.5' AMENITY ZONE
6' BIKE LANE
2' SIGN ZONE
10' PARKING
12'
12' LTL
10'
12' x 50' LTL
80'
25'
32'
20'
B624 C&G
R=11'
R=10'
R=13'
R=18'
540
545
550
555

MILL AND OVERLAY

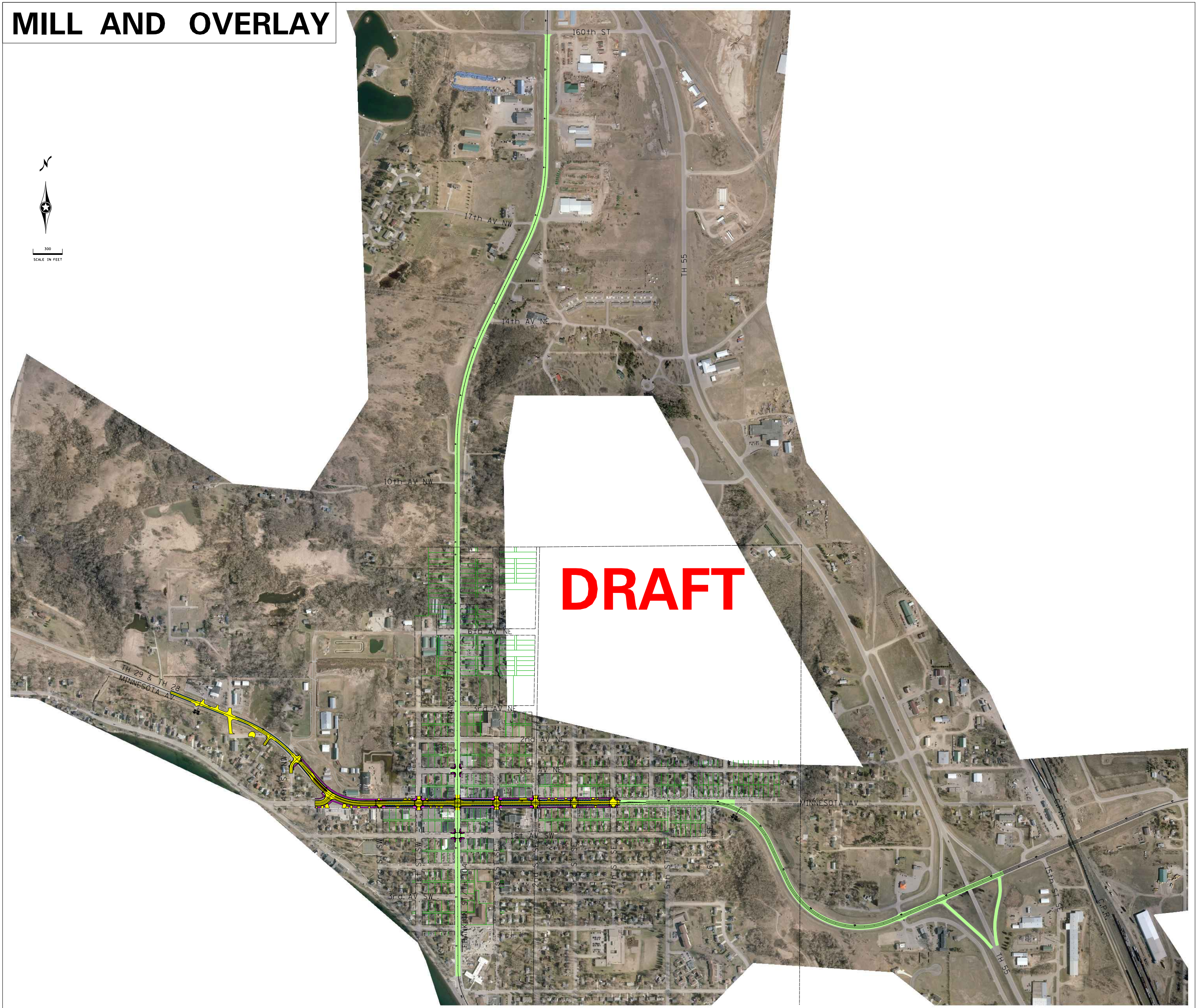
N
300
SCALE IN FEET
160th ST
17th AV NW
TH 55
14th AV NE
10th AV NW
6th AV NE
FRANKLIN ST/TH 29
3rd AV NE
2nd AV NE
1st AV NE
TH 29 & TH 28
MINNESOTA AV
4th ST NW
MINNESOTA AV
1st AV SW
2nd ST SW
1st ST SW
3rd AV SW
FRANKLIN ST/TH 104
1st ST SE
2nd ST SE
3rd ST SE
4th ST SE
5th ST SE
6th ST SE
C.P.R.
15th ST SE
C.P.R.
TH 55

DRAFT