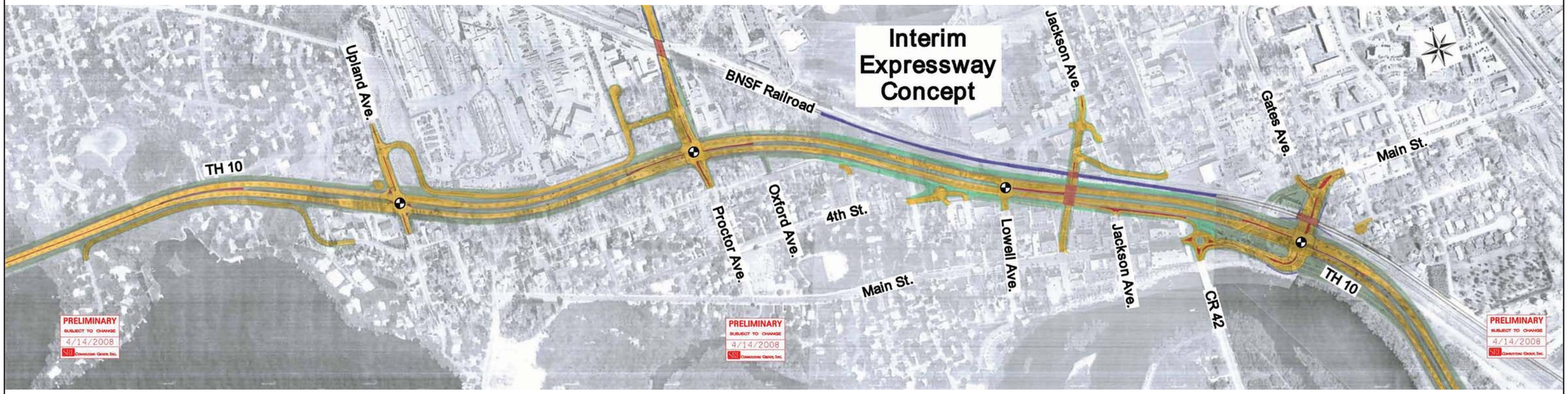

Graphics/6258/Figures/EA/6258 EA figures.indd

EXPRESSWAY ALTERNATIVE

ENVIRONMENTAL ASSESSMENT

T.H. 10 - SP 7102-123

Figure 3

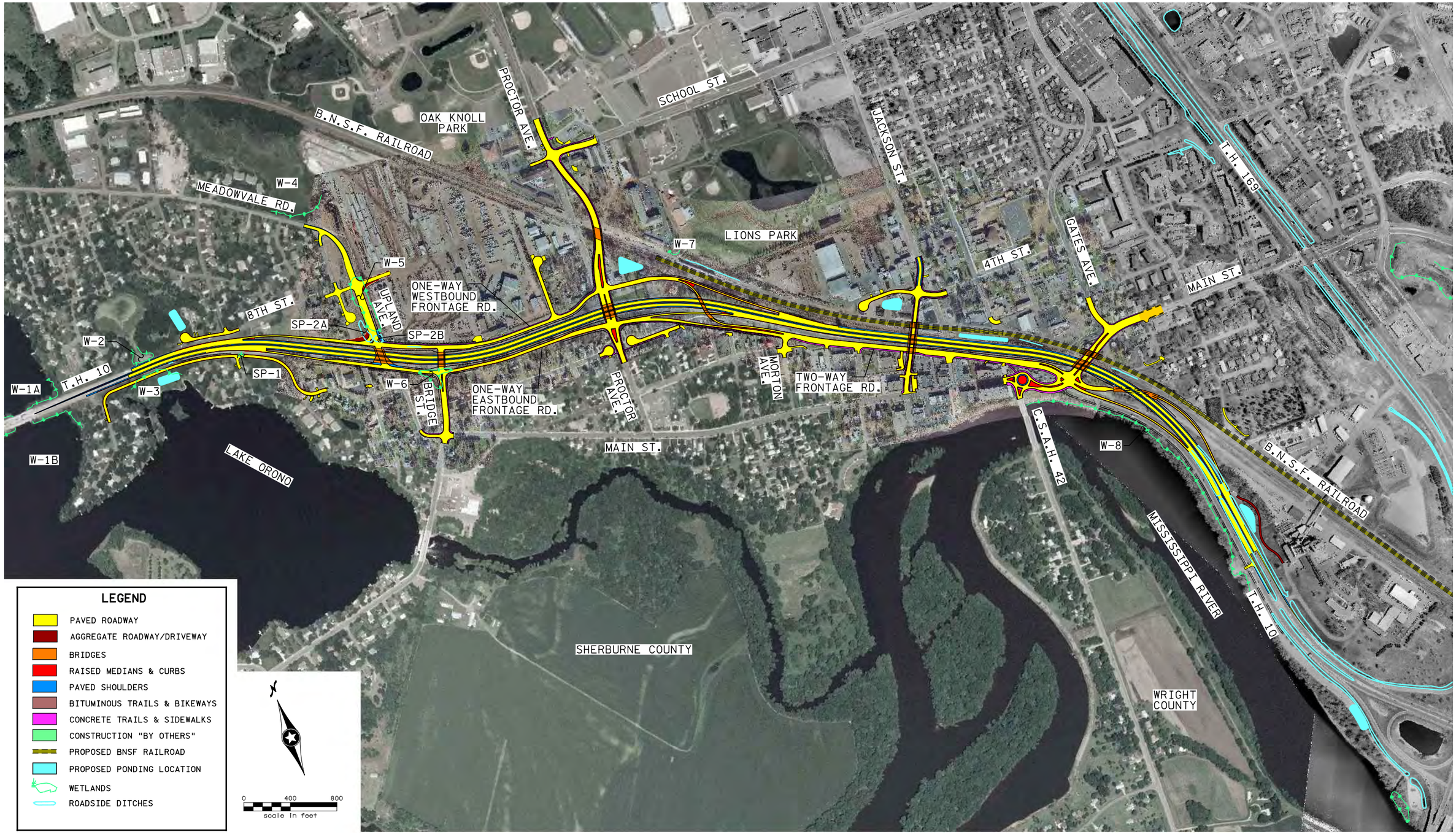

h:\projects\5669\HI-MU\Graphics\TH10 GRAPHICS FIGURES\5669_th10_figure04.dgn

PROPOSED IMPROVEMENTS / WETLAND IMPACTS

ENVIRONMENTAL ASSESSMENT

T.H. 10 - SP 7102-123

Figure 4

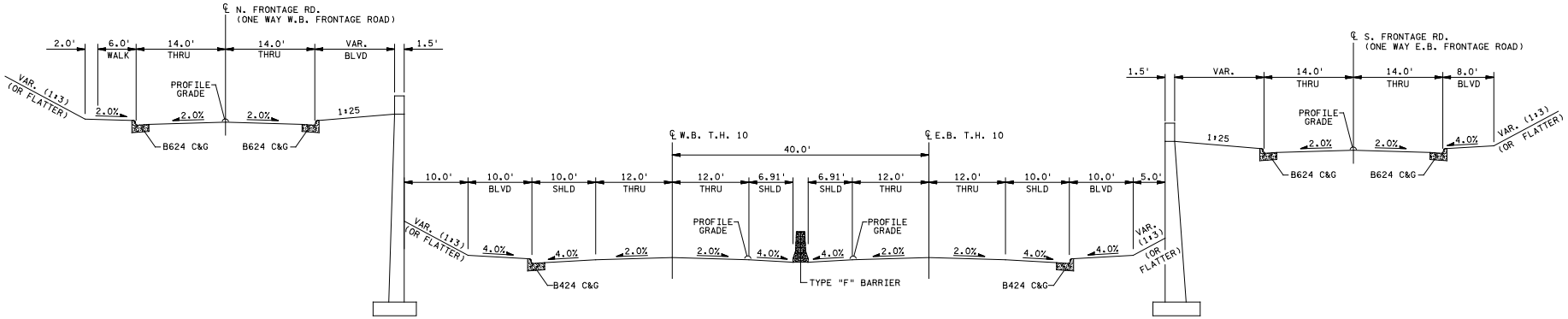

T.H. 10 - WEST OF PROCTOR AVE.
DESIGN SPEED = 50 MPH

h:\projects\5669\HI-MU\Graphics\TH10 GRAPHICS FIGURES\5669_th10_figure5A.dgn

T.H. 10 TYPICAL SECTION

ENVIRONMENTAL ASSESSMENT
T.H. 10 - SP 7102-123

Figure 5A

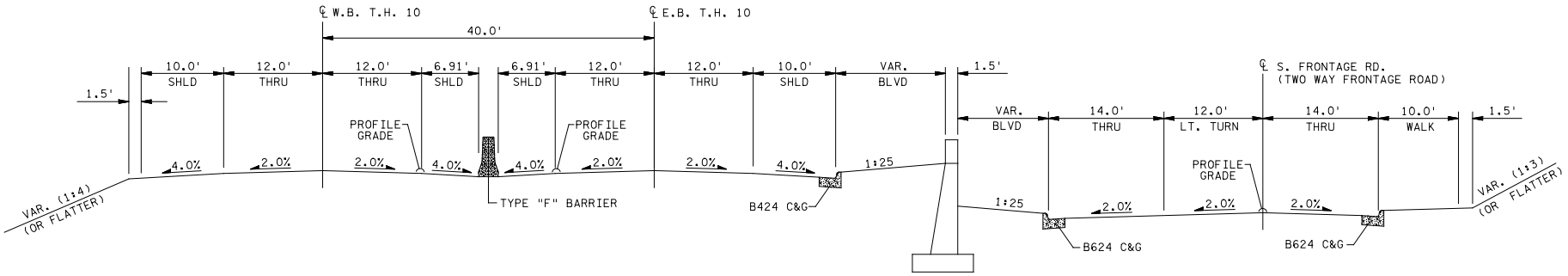

T.H. 10 - BETWEEN JACKSON ST. AND MAIN ST.
DESIGN SPEED = 50 MPH

h:\projects\5669\HI-MU\Graphics\TH10 GRAPHICS FIGURES\5669_th10_figure5B.dgn

T.H. 10 TYPICAL SECTION

ENVIRONMENTAL ASSESSMENT
T.H. 10 - SP 7102-123

Figure 5B

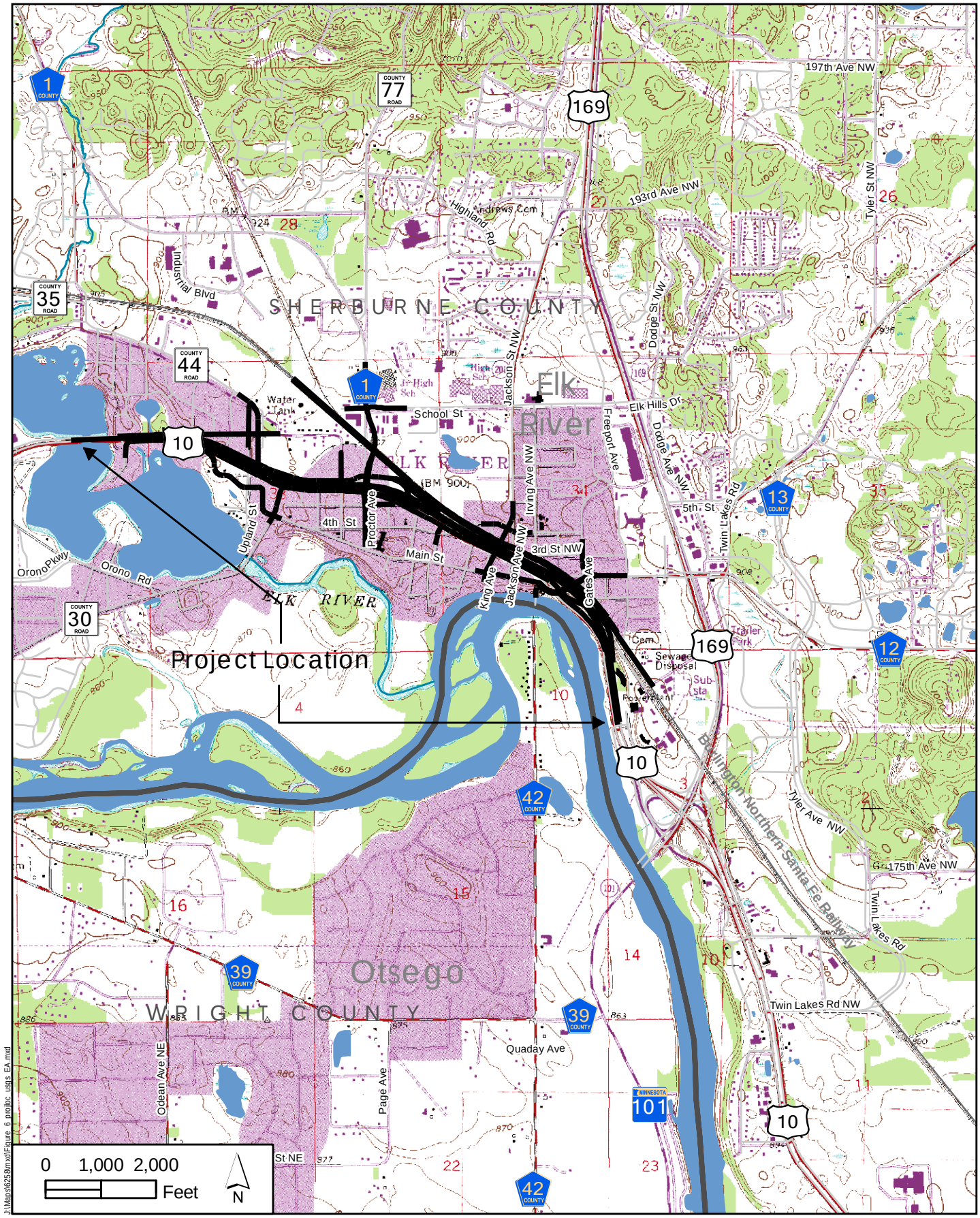

J:\Maps\6225\mxd\Figure_6_projloc_usgs_EA.mxd

Project Location: USGS

ENVIRONMENTAL ASSESSMENT
T. H. 10 - SP 7101-123

Figure 6

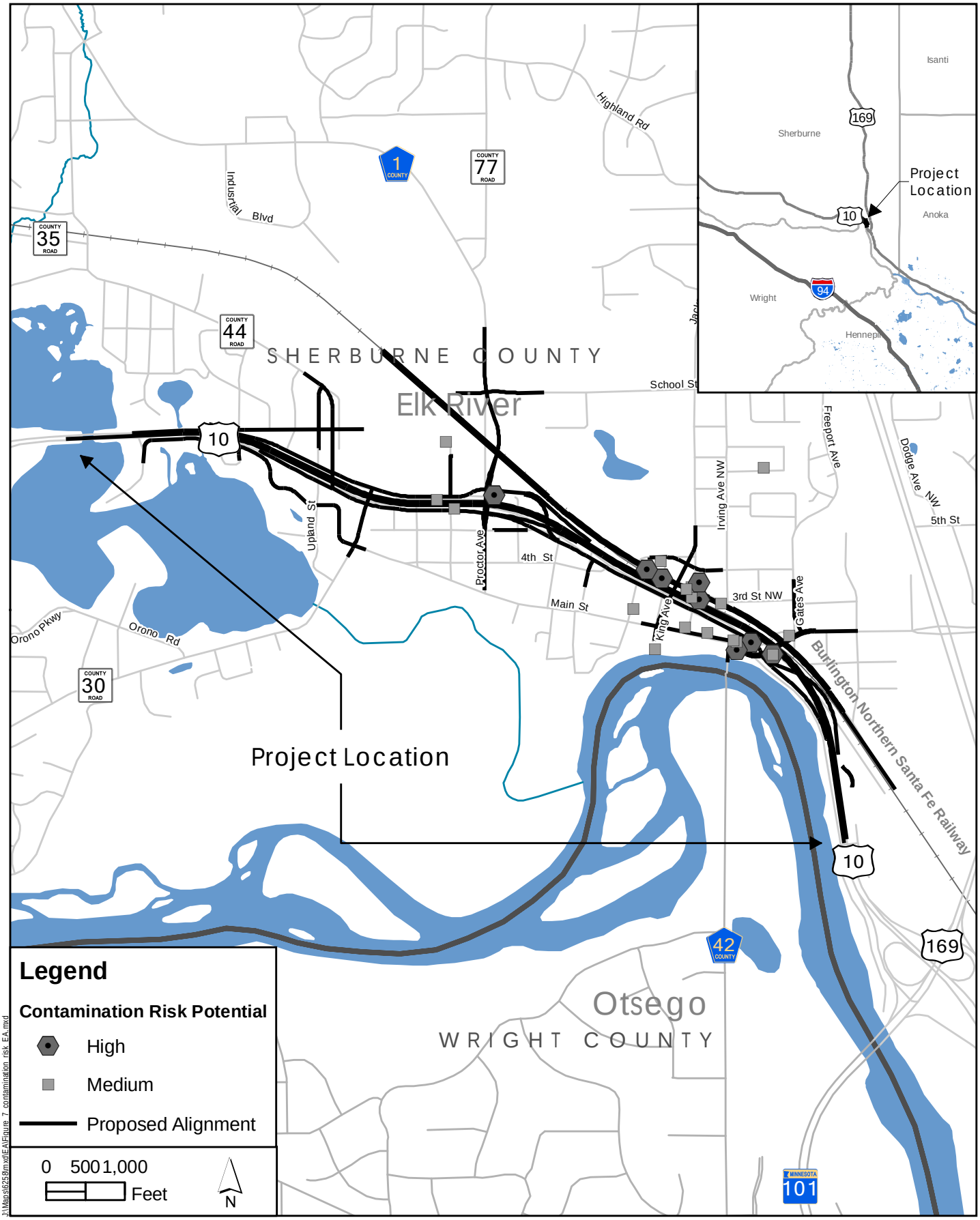

Contamination Risk Potential

Figure 7

ENVIRONMENTAL ASSESSMENT
T.H. 10 - SP 7101-123

Project Location

ENVIRONMENTAL ASSESSMENT
T.H. 10 - SP 7101-123

Figure 8

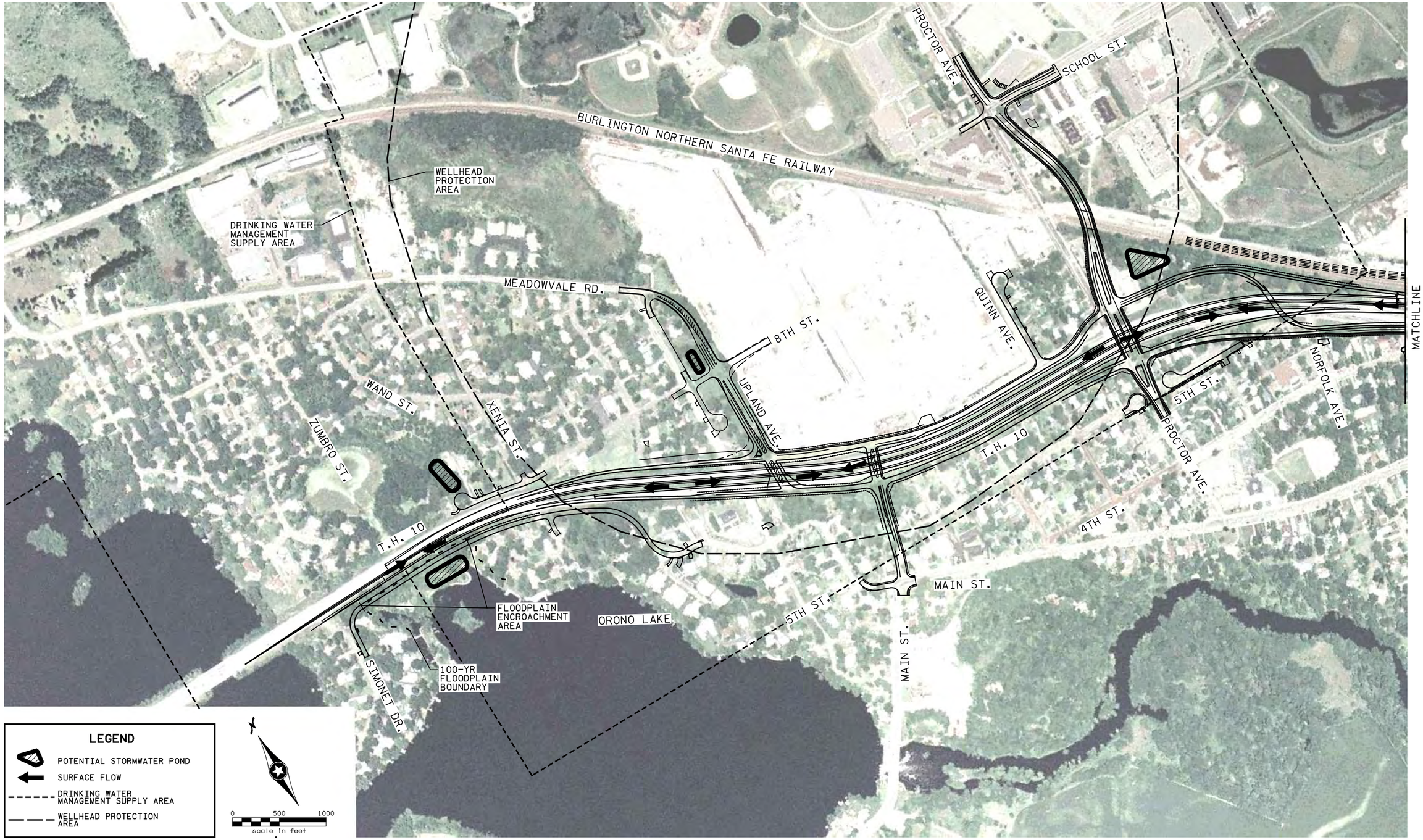

h:\projects\5669\WR\EA Graphics\5669-EA_TH 10_Fig1.dgn

WATER RESOURCES ISSUES MAP

ENVIRONMENTAL ASSESSMENT
T.H. 10 - SP 7101-123

Figure 9A

h:\projects\5669\WR\EA Graphics\5669-EA_TH 10_Fig2.dgn

WATER RESOURCES ISSUES MAP

ENVIRONMENTAL ASSESSMENT
T.H. 10 - SP 7101-123

Figure 9B

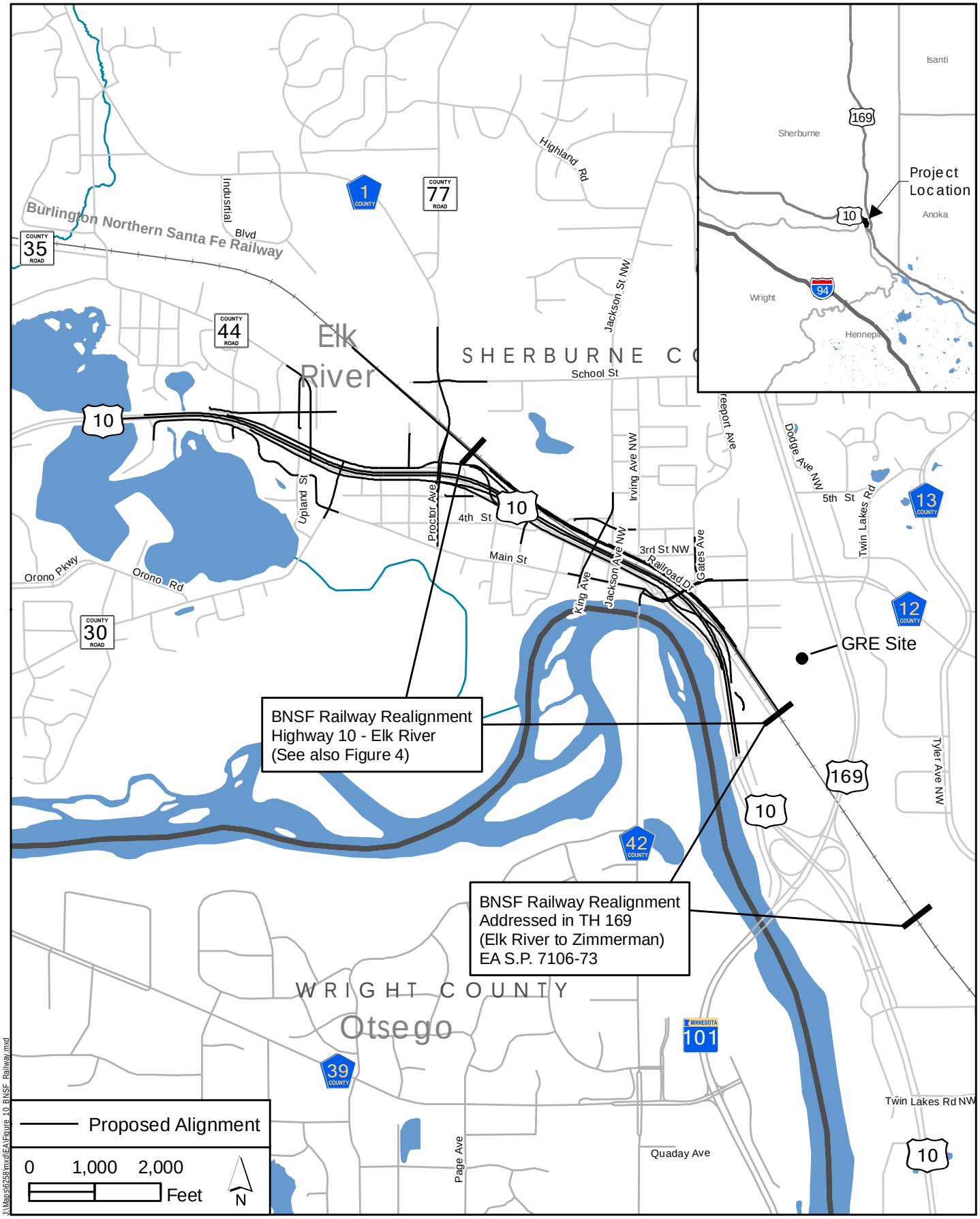

BNSF Railway Alignment

ENVIRONMENTAL ASSESSMENT
T.H. 10 - SP 7101-123

Figure 10

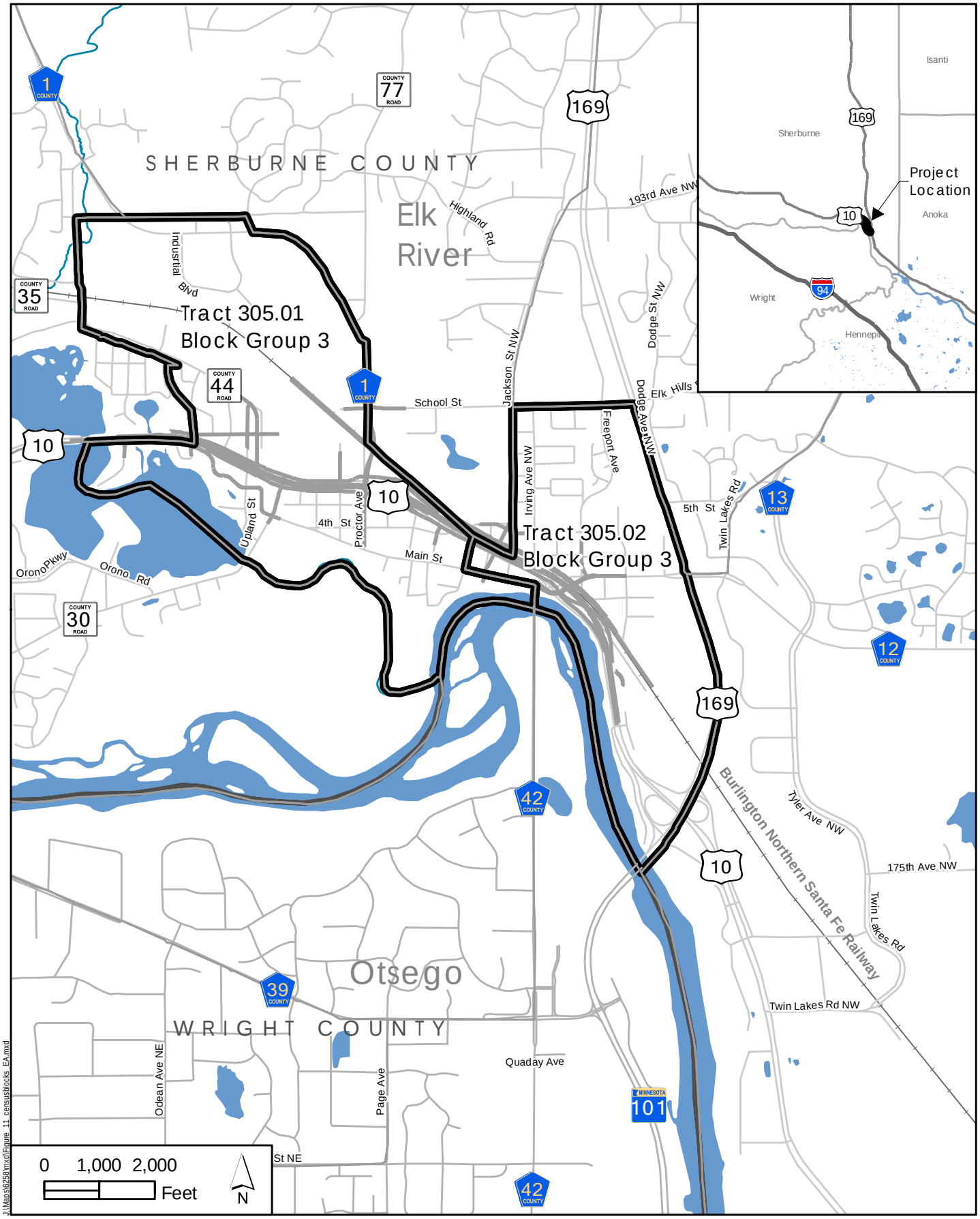

J:\Maps\56258\mxd\Figure_11_censusblocks_EA.mxd

Census Block Groups

ENVIRONMENTAL ASSESSMENT
T.H. 10 - SP 7101-123

Figure 11

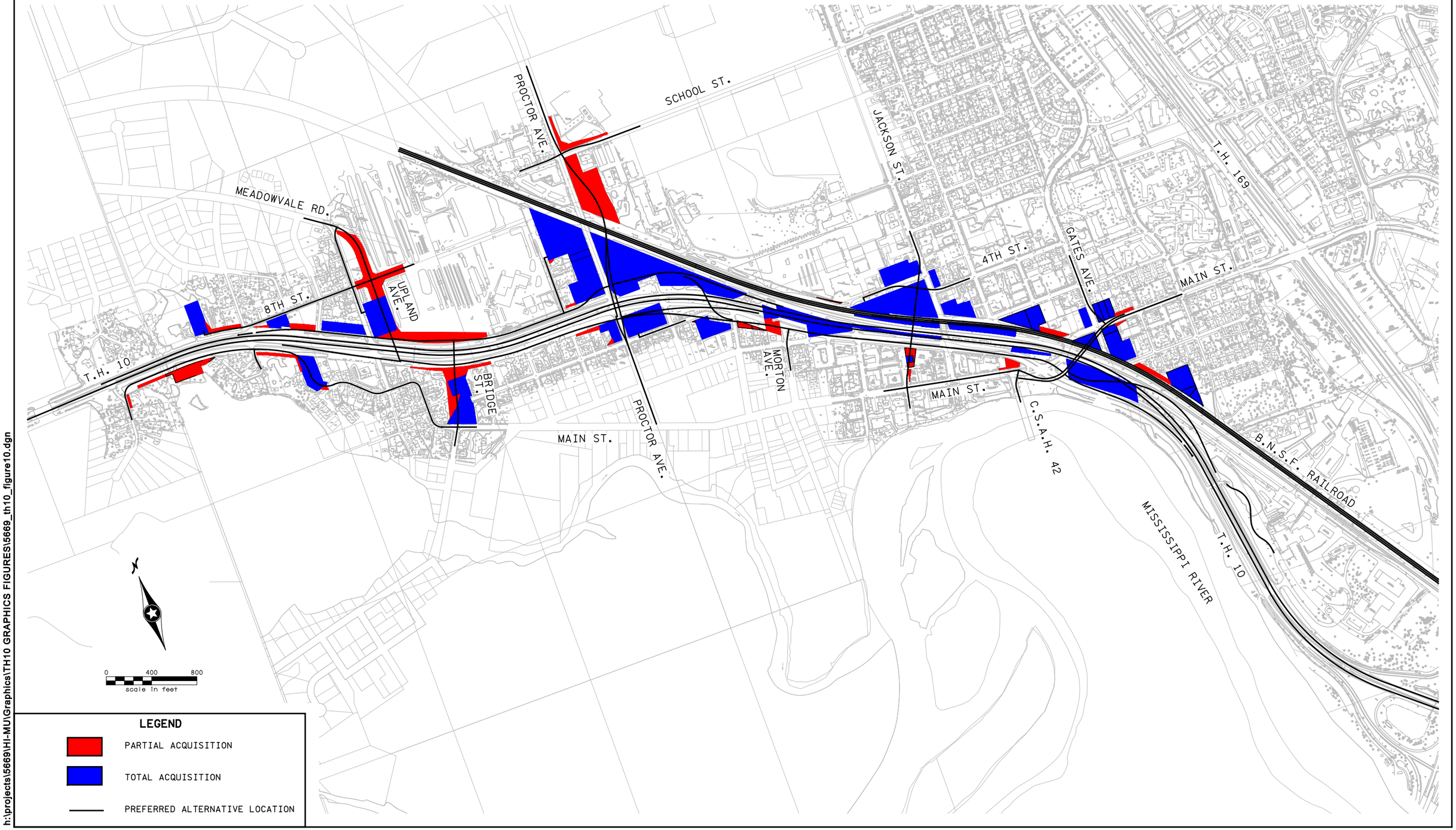

h:\projects\5669\HI-MU\Graphics\TH10 GRAPHICS FIGURES\5669_th10_figure10.dgn

RIGHT-OF-WAY IMPACTS

ENVIRONMENTAL ASSESSMENT
T.H. 10 - SP 7102-123

Figure 12