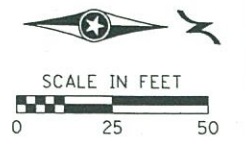


DATE: \$DATE\$ TIME: \$TIME\$
 FILENAME: \$FILE\$

LEGEND	
	REMOVE CURB & GUTTER
	REMOVE CONCRETE WALK
	REMOVE CONCRETE DRIVEWAY PAVEMENT
	REMOVE CONCRETE PAVEMENT
	REMOVE BITUMINOUS PAVEMENT
	CONCRETE PAVEMENT REHABILITATION
	SAWING CONC. PAVEMENT (FULL DEPTH)
	SAWING BIT. PAVEMENT (FULL DEPTH)
	INPLACE RIGHT-OF-WAY
	TEMPORARY EASEMENT
	CONSTRUCTION LIMITS

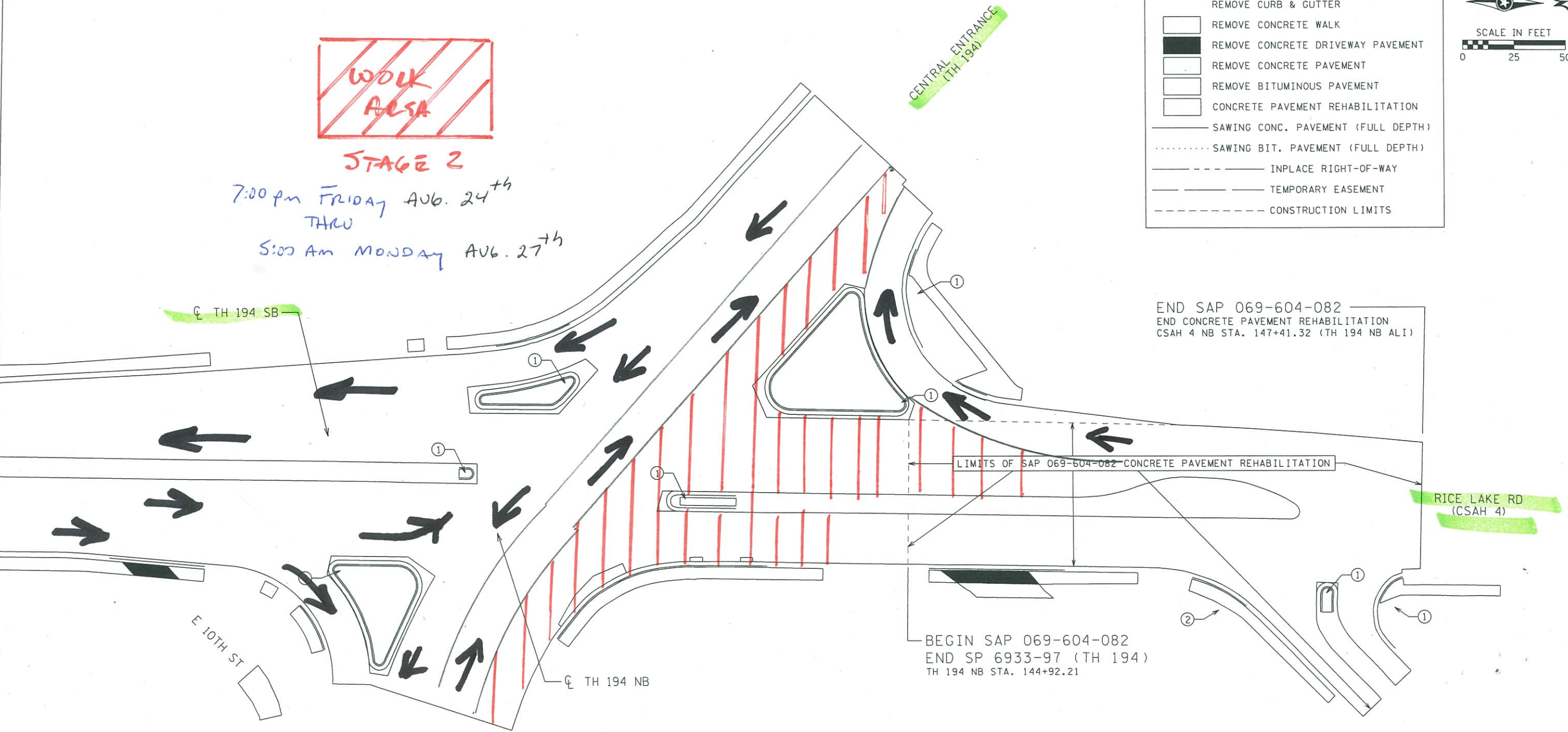


WORK AREA

STAGE 2

7:00 pm Friday Aug. 24th
 THRU
 5:00 am Monday Aug. 27th

MATCH LINE - TH 194 NB STA. 140+50



END SAP 069-604-082
 END CONCRETE PAVEMENT REHABILITATION
 CSAH 4 NB STA. 147+41.32 (TH 194 NB ALI)

LIMITS OF SAP 069-604-082 CONCRETE PAVEMENT REHABILITATION

BEGIN SAP 069-604-082
 END SP 6933-97 (TH 194)
 TH 194 NB STA. 144+92.21

STAGE 2

- SPECIFIC NOTES:
- ① SALVAGE SIGN TYPE C.
 - ② SALVAGE SIGN TYPE SPECIAL.

DRAWN BY: IKR
 CHECKED BY: SJS

I HEREBY CERTIFY THAT THIS SHEET WAS PREPARED BY ME OR UNDER MY DIRECT SUPERVISION AND THAT I AM A DULY LICENSED PROFESSIONAL ENGINEER UNDER THE LAWS OF THE STATE OF MINNESOTA.

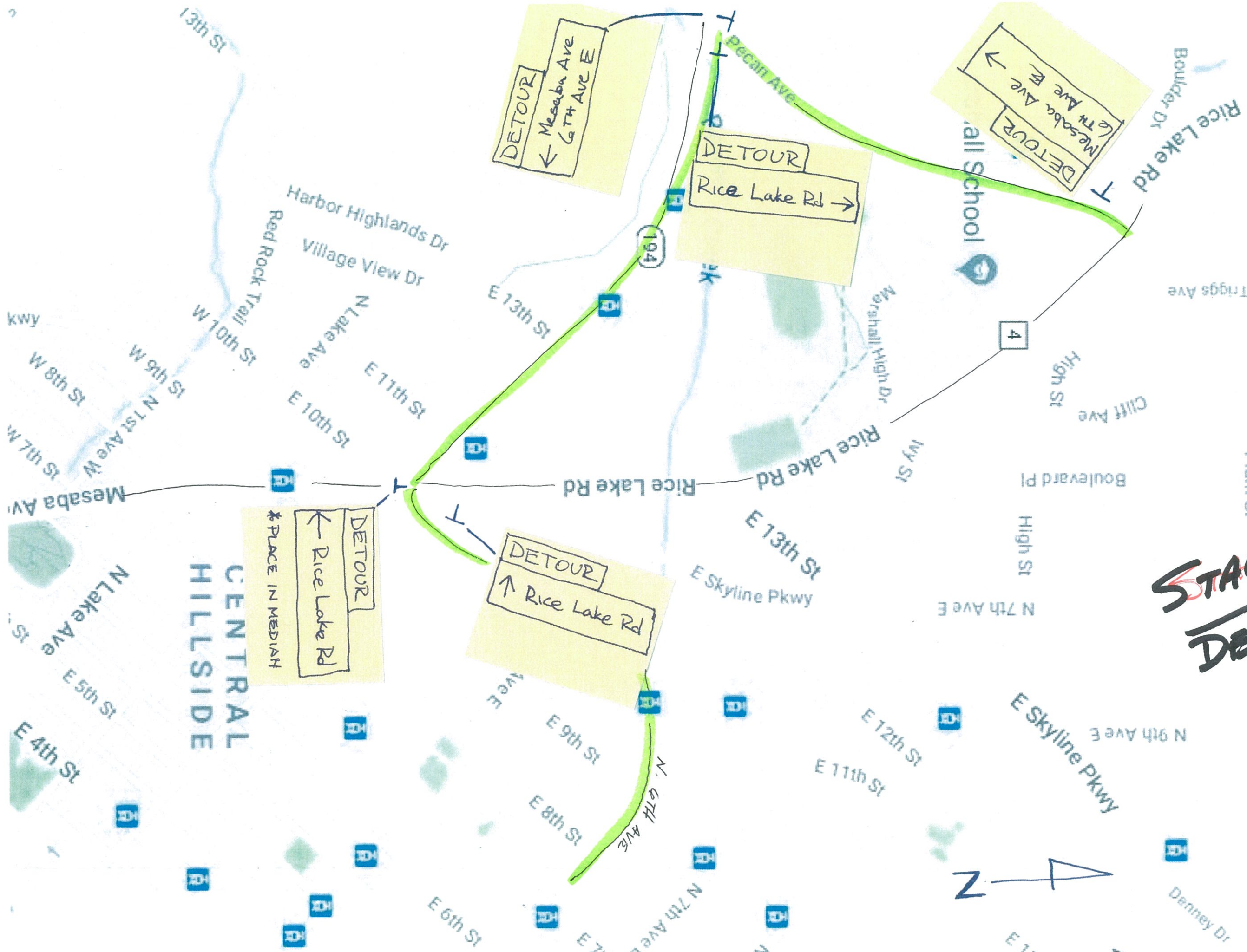
SIGNATURE: *[Signature]*
 PRINTED NAME: MICHAEL W. SHREVESEN
 DATE: \$DATE\$ LIC. NO. 88885



REMOVAL PLAN
 TH 194 NB STA. 140+50 TO STA. 148+25

S.P. 6933-97 (TH 194), S.A.P. 069-604-082
 Sheet No. 91 of 250 Sheets

STAGE 2



~~STAGE 2~~
DETOUR