



# Illustrative Map of Candidate Projects








## MnDOT District 7 Projects

### District Stats:



-  72 Candidate Projects\*
-  Estimated Cost: \$350 to \$470 million

*\*In addition to the potential projects included in this number, there would be funds available for other safety, mobility, and roadside infrastructure projects*

### Illustrative Projects With Funding Package:

-  Pavement
-  Upgrade Previously Planned Pavement Project
-  Bridge
-  Greater Minnesota Mobility Potential Locations
-  Main Street
-  Weigh Station or Rest Area
-  Traveler Safety

### Existing Infrastructure

-  Interstates
-  Other State Highways

### Mankato Area

