









### Roadway Suitability Ratings

- Low Volume  ≥ 6' Paved Shoulder
- Med. Volume  ≥ 6' Paved Shoulder
- High Volume  ≥ 6' Paved Shoulder
- Heavy Volume  ≥ 6' Paved Shoulder
- Paved Off-Road 
- State Bike Trail 

### Key

-  Unpaved Road
-  Bicycle Traffic Prohibited
-  County
-  Waterway
-  State Park/Voyagers National Park
-  Indian Reservation
-  Interstate
-  U.S. Highway
-  Minnesota Highway
-  County Road
-  Rest Area (approximate location)
-  City/Municipality