

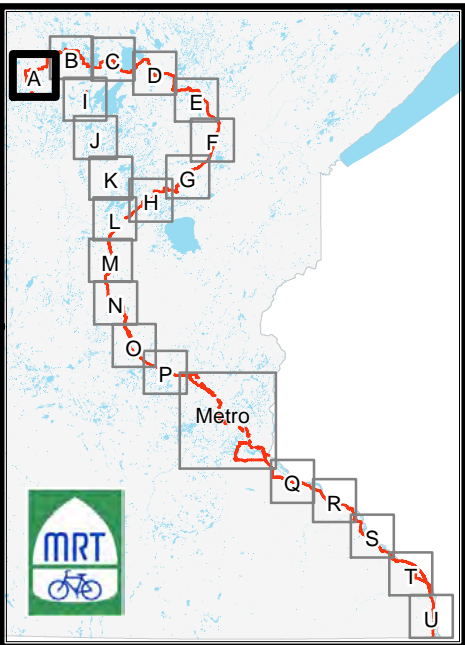
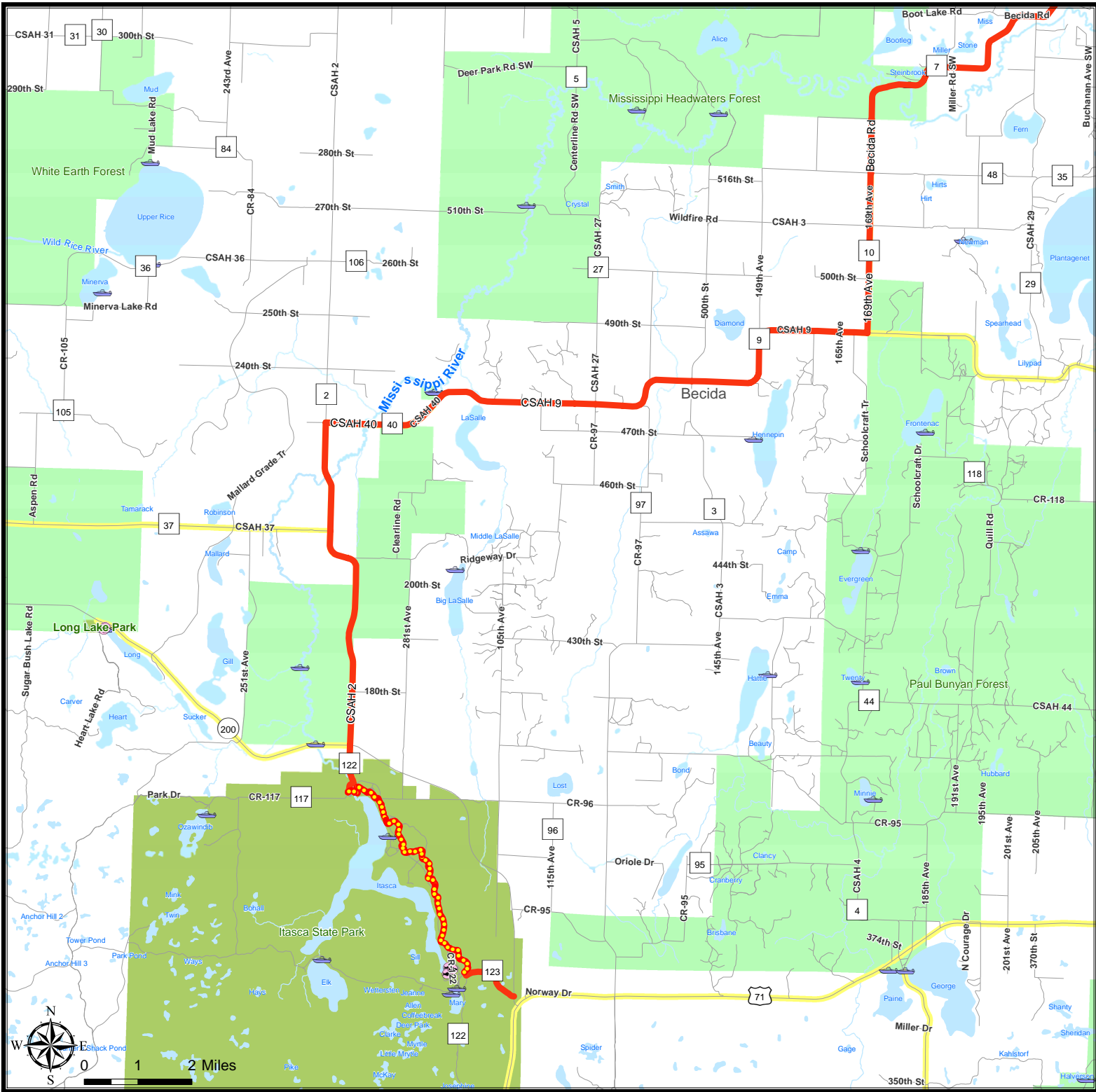
Mississippi River Trail Bikeway U.S. Bicycle Route (USBR) 45 Map Index

- Mississippi Headwaters MRT (40 miles)
- Mississippi Northwoods MRT (115 miles)
- Mississippi Crossings MRT (140 miles)
- Scenic Mississippi MRT (90 miles)
- Metro Mississippi MRT (85 miles)
- Mississippi Bluffs MRT (145 miles)
- Paul Bunyan/Heartland Trail (95 miles)

MRT Info on MNDOT Website:
<http://www.dot.state.mn.us/bike/mrt/index.html>
 Alternative Format:
<http://www.dot.state.mn.us/bike/ada.html>
 Disclaimer:
<http://www.dot.state.mn.us/information/disclaimer.html>



March 2015



Headwaters Map A Mississippi River Trail Bikeway U.S. Bicycle Route (USB) 45

Details on MRT Route:

- MRT Route on Road
- MRT Route on Existing Roads with Limitations (shoulder width, sightlines, surface)
- MRT Route on Existing Trails

Existing Recreation Facilities:

- Fishing Opportunities
- Water Access Site
- Existing Federal, State and Regional Bikeable Trails
- State and Regional Parks
- Mississippi National River and Recreation Area (MNRRA)
- Federal and State Forests
- National Wildlife Refuge

Basemap Features:

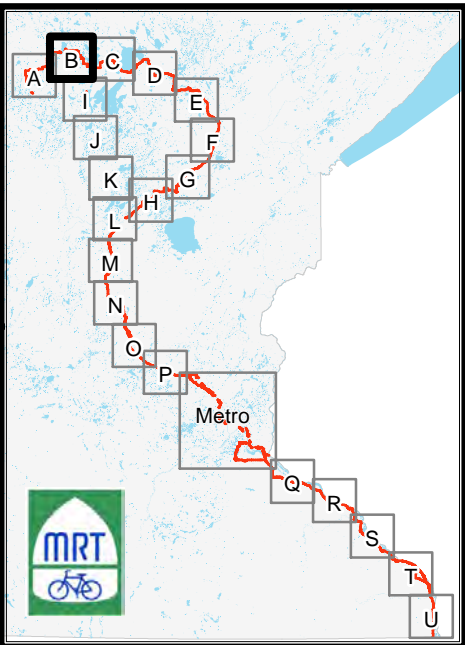
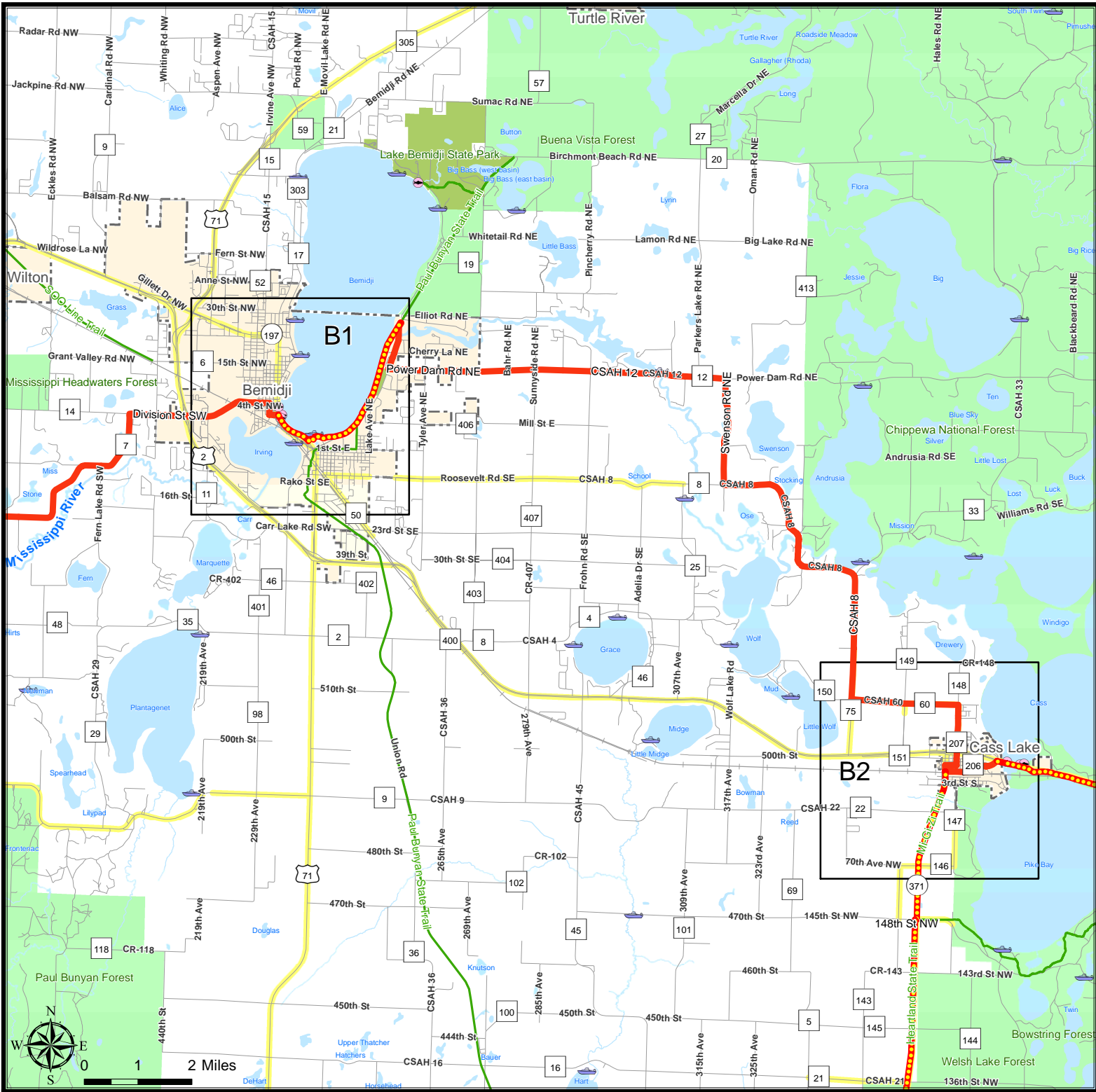
- Major Road with 4+ Bikeable Shoulders
- Railroad
- Interstate Highways
- Other Roads
- US Highways
- State Highways
- County Roads
- Cities
- Open Water



March 2015

MRT Info on MNDOT Website: <http://www.dot.state.mn.us/bike/mrt/index.html>
 Alternative Format: <http://www.dot.state.mn.us/bike/ada.html>
 Disclaimer: <http://www.dot.state.mn.us/information/disclaimer.html>





Bemidji to Cass Lake Map B Mississippi River Trail Bikeway U.S. Bicycle Route (USB) 45

Details on MRT Route:

- MRT Route on Road
- MRT Route on Existing Roads with Limitations (shoulder width, sightlines, surface)
- MRT Route on Existing Trails

Existing Recreation Facilities:

- Fishing Opportunities
- Water Access Site
- Existing Federal, State and Regional Bikeable Trails
- State and Regional Parks
- Mississippi National River and Recreation Area (MNRRA)
- Federal and State Forests
- National Wildlife Refuge

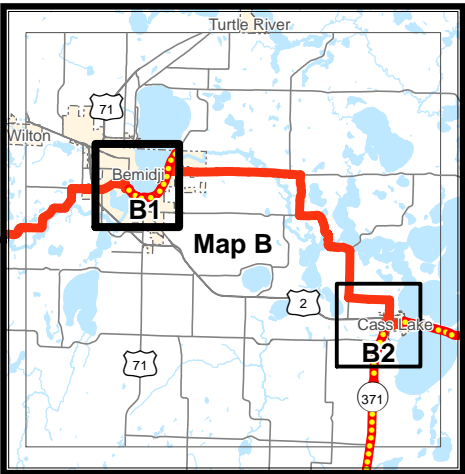
Basemap Features:

- Major Road with 4+ Bikeable Shoulders
- Railroad
- Interstate Highways
- Other Roads
- US Highways
- State Highways
- County Roads
- Cities
- Open Water



March 2015

MRT Info on MNDOT Website: <http://www.dot.state.mn.us/bike/mrt/index.html>
 Alternative Format: <http://www.dot.state.mn.us/bike/ada.html>
 Disclaimer: <http://www.dot.state.mn.us/information/disclaimer.html>



City of Bemidji

Map Inset B1

Mississippi River Trail Bikeway
U.S. Bicycle Route (USBR) 45

Details on MRT Route:

- MRT Route on Road
- MRT Route on Existing Roads with Limitations (shoulder width, sightlines, surface)
- MRT Route on Existing Trails

Existing Recreation Facilities:

- Fishing Opportunities
- Water Access Site
- Existing Federal, State and Regional Bikeable Trails
- State and Regional Parks
- Mississippi National River and Recreation Area (MNRRA)
- Federal and State Forests
- National Wildlife Refuge

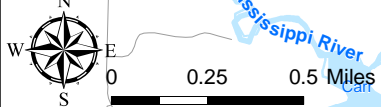
Basemap Features:

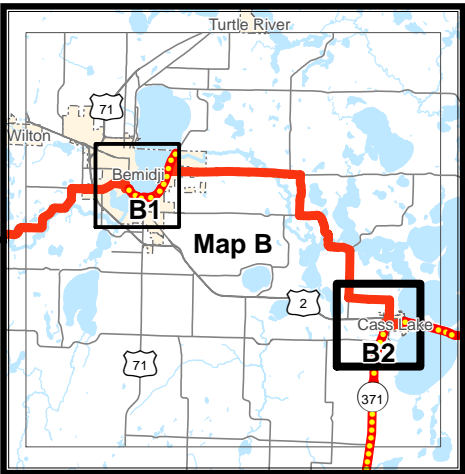
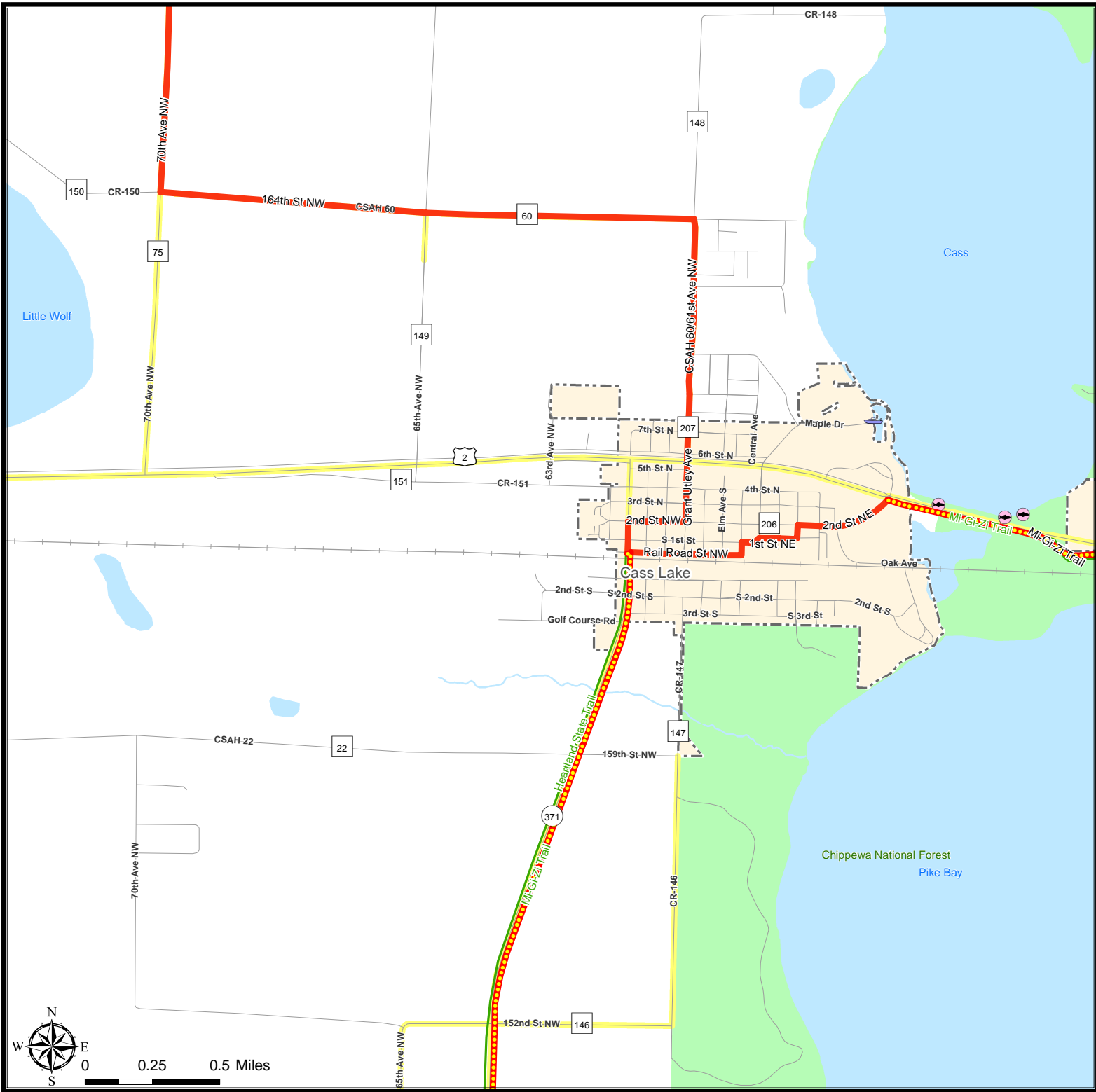
- Major Road with 4+ Bikeable Shoulders
- Railroad
- Interstate Highways
- Other Roads
- US Highways
- State Highways
- County Roads
- Cities
- Open Water



March 2015

MRT Info on MNDOT Website:
<http://www.dot.state.mn.us/bike/mrt/index.html>
 Alternative Format:
<http://www.dot.state.mn.us/bike/ada.html>
 Disclaimer:
<http://www.dot.state.mn.us/information/disclaimer.html>





City of Cass Lake

Map Inset B2

Mississippi River Trail Bikeway U.S. Bicycle Route (USBR) 45

Details on MRT Route:

- MRT Route on Road
- MRT Route on Existing Roads with Limitations (shoulder width, sightlines, surface)
- MRT Route on Existing Trails

Existing Recreation Facilities:

- Fishing Opportunities
- Water Access Site
- Existing Federal, State and Regional Bikeable Trails
- State and Regional Parks
- Mississippi National River and Recreation Area (MNRRA)
- Federal and State Forests
- National Wildlife Refuge

Basemap Features:

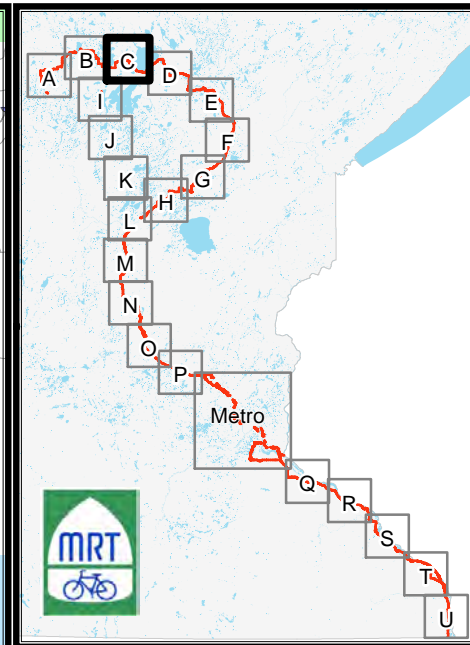
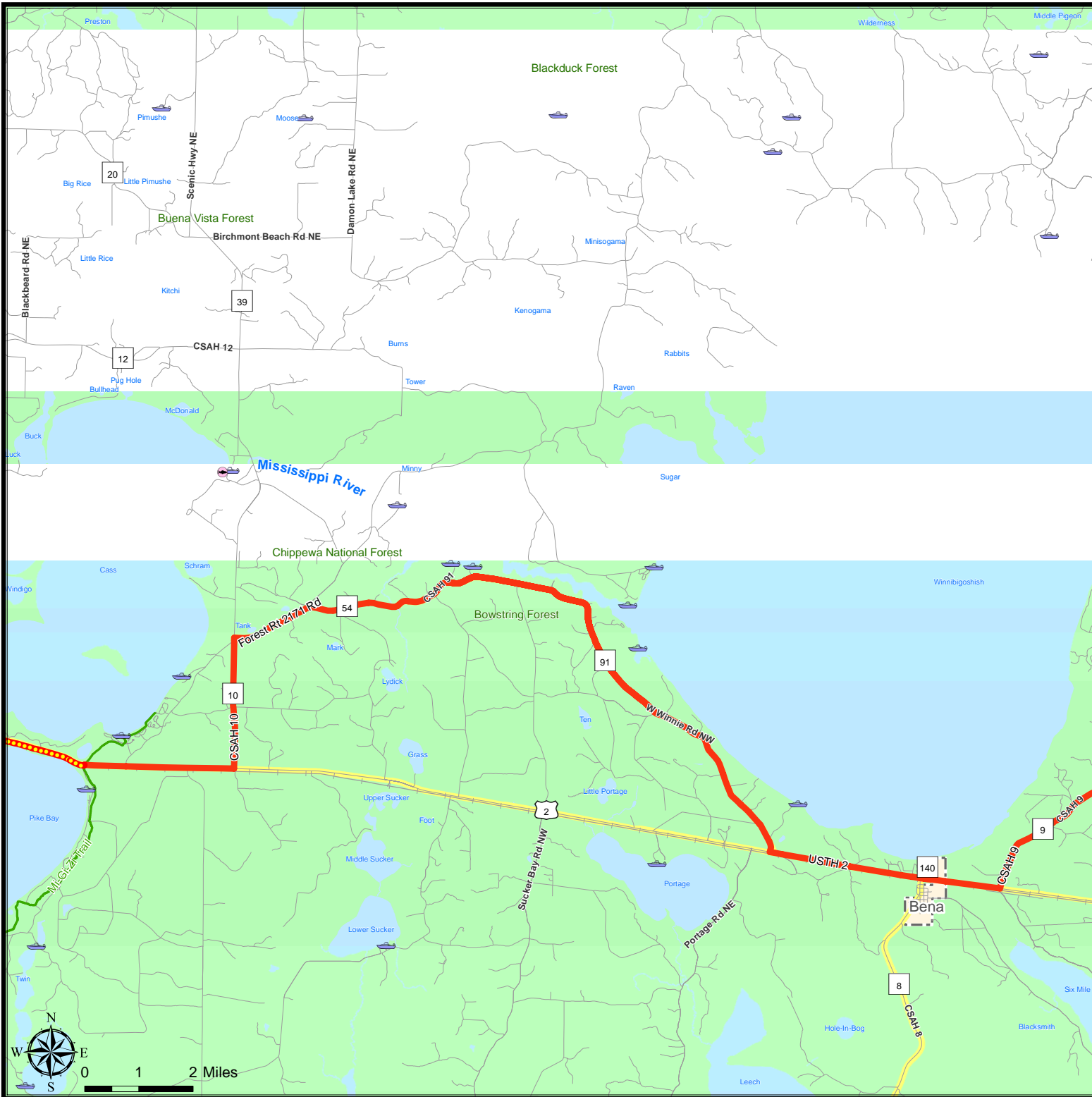
- Major Road with 4+ Bikeable Shoulders
- Railroad
- Interstate Highways
- Other Roads
- US Highways
- State Highways
- County Roads
- Cities
- Open Water



March 2015

MRT Info on MNDOT Website:
<http://www.dot.state.mn.us/bike/mrt/index.html>
 Alternative Format:
<http://www.dot.state.mn.us/bike/ada.html>
 Disclaimer:
<http://www.dot.state.mn.us/information/disclaimer.html>





West Cass County Map C Mississippi River Trail Bikeway U.S. Bicycle Route (USBR) 45

Details on MRT Route:

- MRT Route on Road
- MRT Route on Existing Roads with Limitations (shoulder width, sightlines, surface)
- MRT Route on Existing Trails

Existing Recreation Facilities:

- Fishing Opportunities
- Water Access Site
- Existing Federal, State and Regional Bikeable Trails
- State and Regional Parks
- Mississippi National River and Recreation Area (MNRRA)
- Federal and State Forests
- National Wildlife Refuge

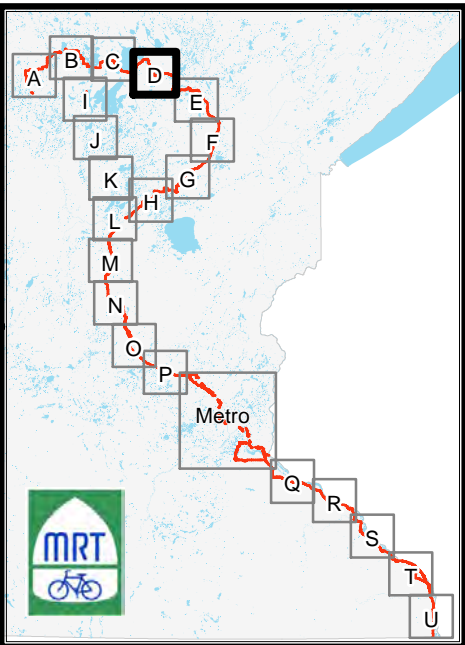
Basemap Features:

- Major Road with 4+ Bikeable Shoulders
- Railroad
- Interstate Highways
- Other Roads
- US Highways
- State Highways
- County Roads
- Cities
- Open Water



March 2015

MRT Info on MNDOT Website: <http://www.dot.state.mn.us/bike/mrt/index.html>
 Alternative Format: <http://www.dot.state.mn.us/bike/ada.html>
 Disclaimer: <http://www.dot.state.mn.us/information/disclaimer.html>



East Cass County Map D Mississippi River Trail Bikeway U.S. Bicycle Route (USB) 45

Details on MRT Route:

- MRT Route on Road
- MRT Route on Existing Roads with Limitations (shoulder width, sightlines, surface)
- MRT Route on Existing Trails

Existing Recreation Facilities:

- Fishing Opportunities
- Water Access Site
- Existing Federal, State and Regional Bikeable Trails
- State and Regional Parks
- Mississippi National River and Recreation Area (MNRRA)
- Federal and State Forests
- National Wildlife Refuge

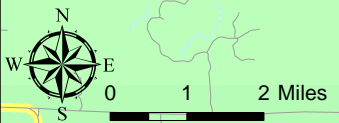
Basemap Features:

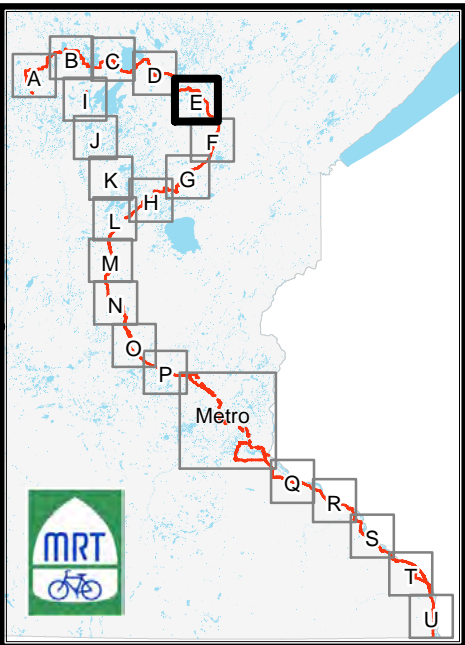
- Major Road with 4+ Bikeable Shoulders
- Railroad
- Interstate Highways
- Other Roads
- US Highways
- State Highways
- County Roads
- Cities
- Open Water



March 2015

MRT Info on MNDOT Website: <http://www.dot.state.mn.us/bike/mrt/index.html>
 Alternative Format: <http://www.dot.state.mn.us/bike/ada.html>
 Disclaimer: <http://www.dot.state.mn.us/information/disclaimer.html>





Grand Rapids Area Map E Mississippi River Trail Bikeway U.S. Bicycle Route (USBR) 45

Details on MRT Route:

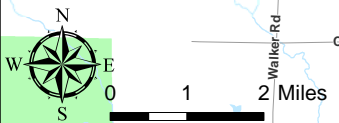
- MRT Route on Road
- MRT Route on Existing Roads with Limitations (shoulder width, sightlines, surface)
- MRT Route on Existing Trails

Existing Recreation Facilities:

- Fishing Opportunities
- Water Access Site
- Existing Federal, State and Regional Bikeable Trails
- State and Regional Parks
- Mississippi National River and Recreation Area (MNRRA)
- Federal and State Forests
- National Wildlife Refuge

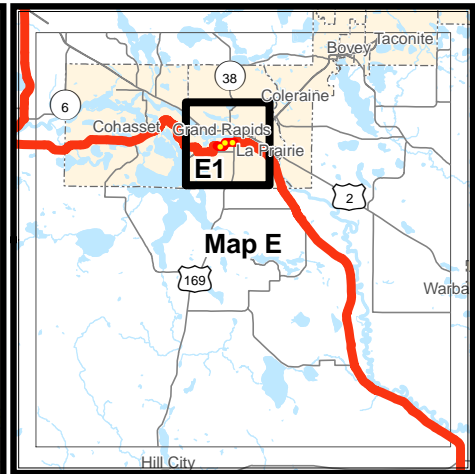
Basemap Features:

- Major Road with 4+ Bikeable Shoulders
- Railroad
- Interstate Highways
- Other Roads
- US Highways
- State Highways
- County Roads
- Cities
- Open Water



March 2015

MRT Info on MNDOT Website: <http://www.dot.state.mn.us/bike/mrt/index.html>
 Alternative Format: <http://www.dot.state.mn.us/bike/ada.html>
 Disclaimer: <http://www.dot.state.mn.us/information/disclaimer.html>



City of Grand Rapids

Map Inset E1

Mississippi River Trail Bikeway U.S. Bicycle Route (USBR) 45

Details on MRT Route:

- MRT Route on Road
- MRT Route on Existing Roads with Limitations (shoulder width, sightlines, surface)
- MRT Route on Existing Trails

Existing Recreation Facilities:

- Fishing Opportunities
- Water Access Site
- Existing Federal, State and Regional Bikeable Trails
- State and Regional Parks
- Mississippi National River and Recreation Area (MNRRA)
- Federal and State Forests
- National Wildlife Refuge

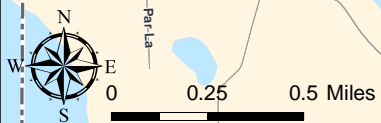
Basemap Features:

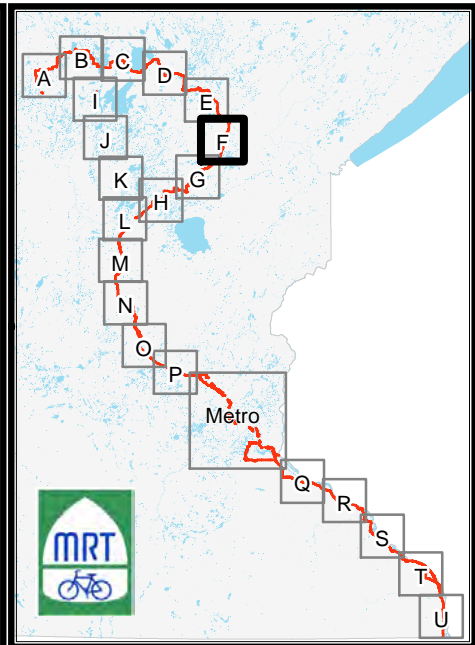
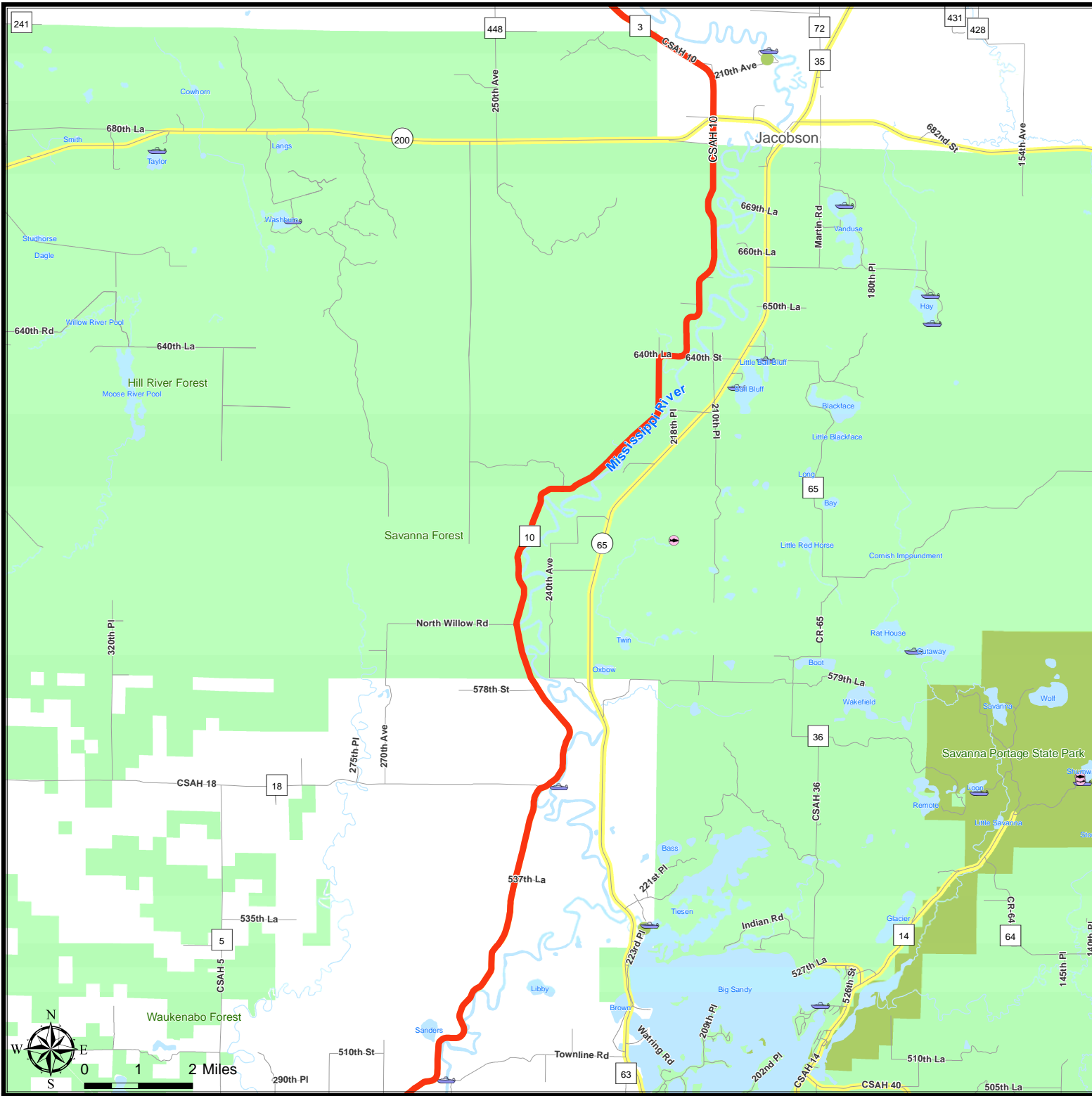
- Major Road with 4'+ Bikeable Shoulders
- Railroad
- Interstate Highways
- Other Roads
- US Highways
- State Highways
- County Roads
- Cities
- Open Water



March 2015

MRT Info on MNDOT Website:
<http://www.dot.state.mn.us/bike/mrt/index.html>
 Alternative Format:
<http://www.dot.state.mn.us/bike/ada.html>
 Disclaimer:
<http://www.dot.state.mn.us/information/disclaimer.html>





Upper Aitkin County Map F

Mississippi River Trail Bikeway U.S. Bicycle Route (USBR) 45

Details on MRT Route:

- MRT Route on Road
- MRT Route on Existing Roads with Limitations (shoulder width, sightlines, surface)
- MRT Route on Existing Trails

Existing Recreation Facilities:

- Fishing Opportunities
- Water Access Site
- Existing Federal, State and Regional Bikeable Trails
- State and Regional Parks
- Mississippi National River and Recreation Area (MNRRA)
- Federal and State Forests
- National Wildlife Refuge

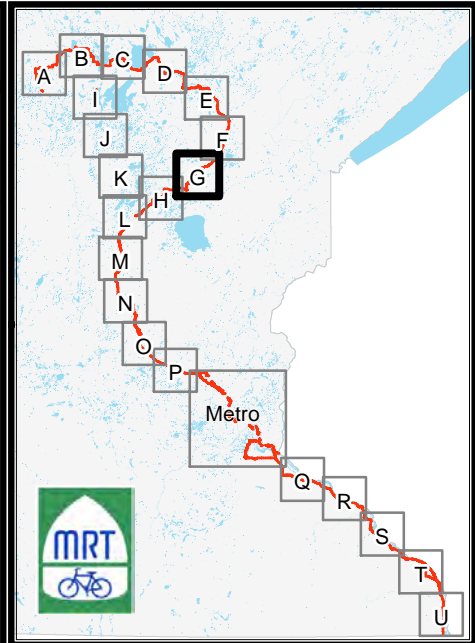
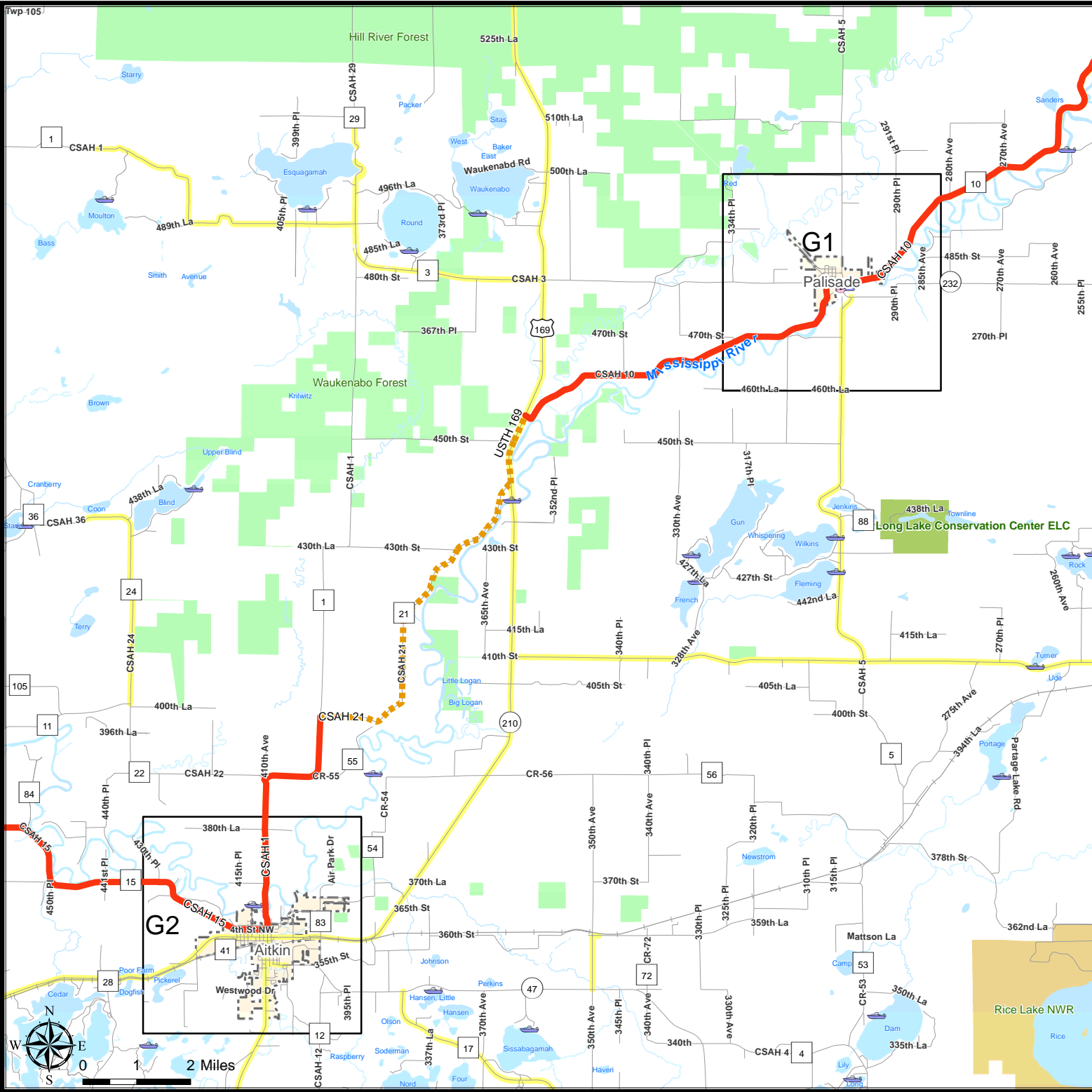
Basemap Features:

- Major Road with 4+ Bikeable Shoulders
- Railroad
- Interstate Highways
- Other Roads
- US Highways
- State Highways
- County Roads
- Cities
- Open Water



March 2015

MRT Info on MNDOT Website: <http://www.dot.state.mn.us/bike/mrt/index.html>
 Alternative Format: <http://www.dot.state.mn.us/bike/ada.html>
 Disclaimer: <http://www.dot.state.mn.us/information/disclaimer.html>



Lower Aitkin County Map G

Mississippi River Trail Bikeway U.S. Bicycle Route (USB) 45

Details on MRT Route:

- MRT Route on Road
- MRT Route on Existing Roads with Limitations (shoulder width, sightlines, surface)
- MRT Route on Existing Trails

Existing Recreation Facilities:

- Fishing Opportunities
- Water Access Site
- Existing Federal, State and Regional Bikeable Trails
- State and Regional Parks
- Mississippi National River and Recreation Area (MNRRA)
- Federal and State Forests
- National Wildlife Refuge

Basemap Features:

- Major Road with 4+ Bikeable Shoulders
- Railroad
- Interstate Highways
- Other Roads
- US Highways
- State Highways
- County Roads
- Cities
- Open Water

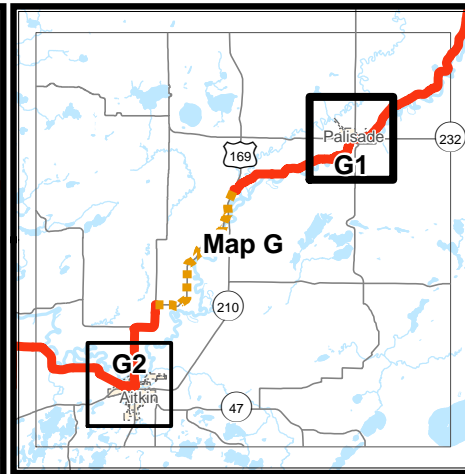
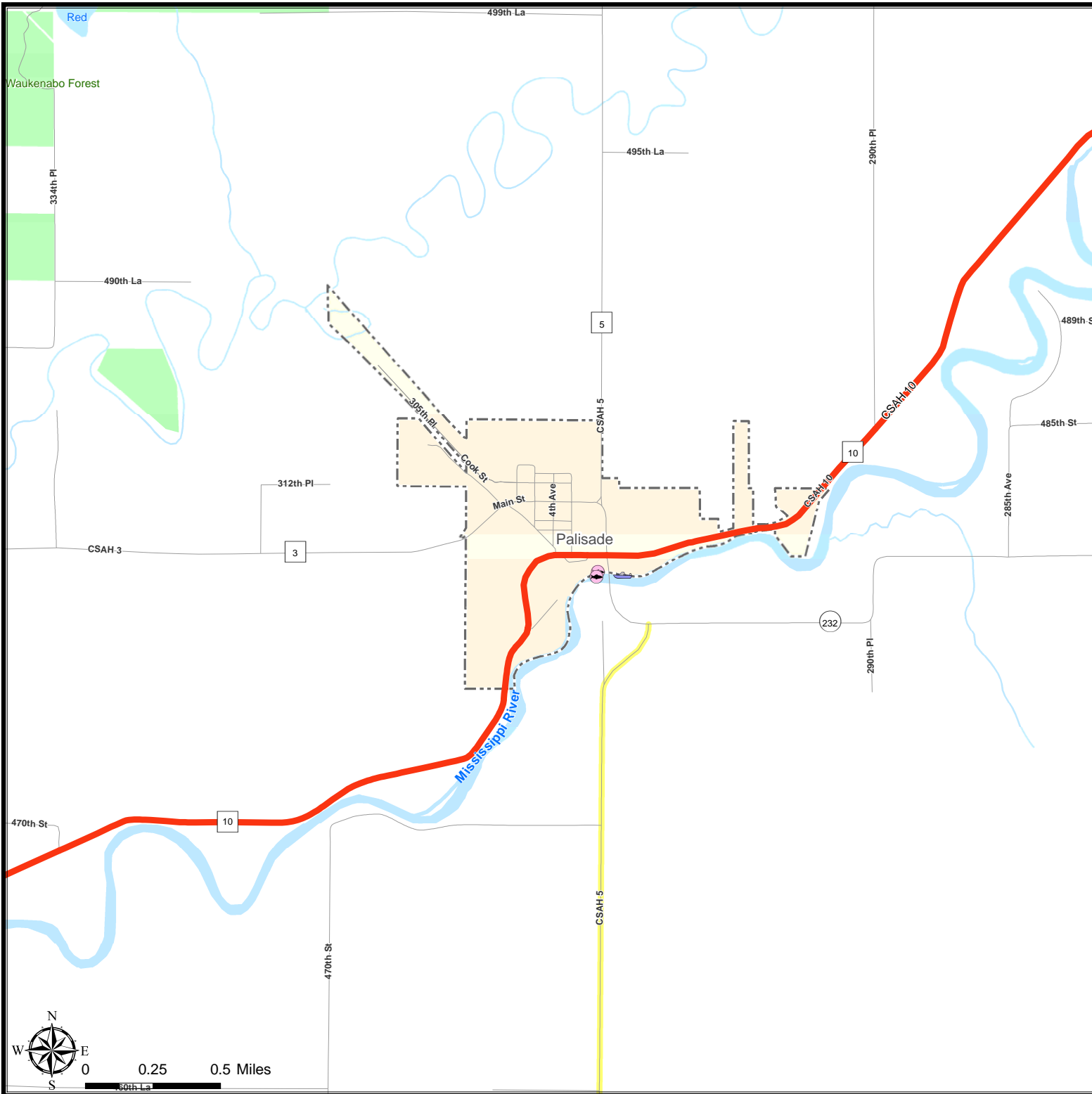


March 2015

MRT Info on MNDOT Website: <http://www.dot.state.mn.us/bike/mrt/index.html>
 Alternative Format: <http://www.dot.state.mn.us/bike/ada.html>
 Disclaimer: <http://www.dot.state.mn.us/information/disclaimer.html>

wp-105





City of Palisade Map Inset G1 Mississippi River Trail Bikeway U.S. Bicycle Route (USBR) 45

Details on MRT Route:

- MRT Route on Road
- MRT Route on Existing Roads with Limitations (shoulder width, sightlines, surface)
- MRT Route on Existing Trails

Existing Recreation Facilities:

- Fishing Opportunities
- Water Access Site
- Existing Federal, State and Regional Bikeable Trails
- State and Regional Parks
- Mississippi National River and Recreation Area (MNRRA)
- Federal and State Forests
- National Wildlife Refuge


Basemap Features:

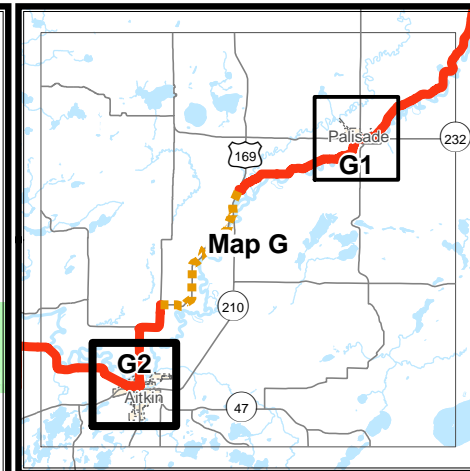
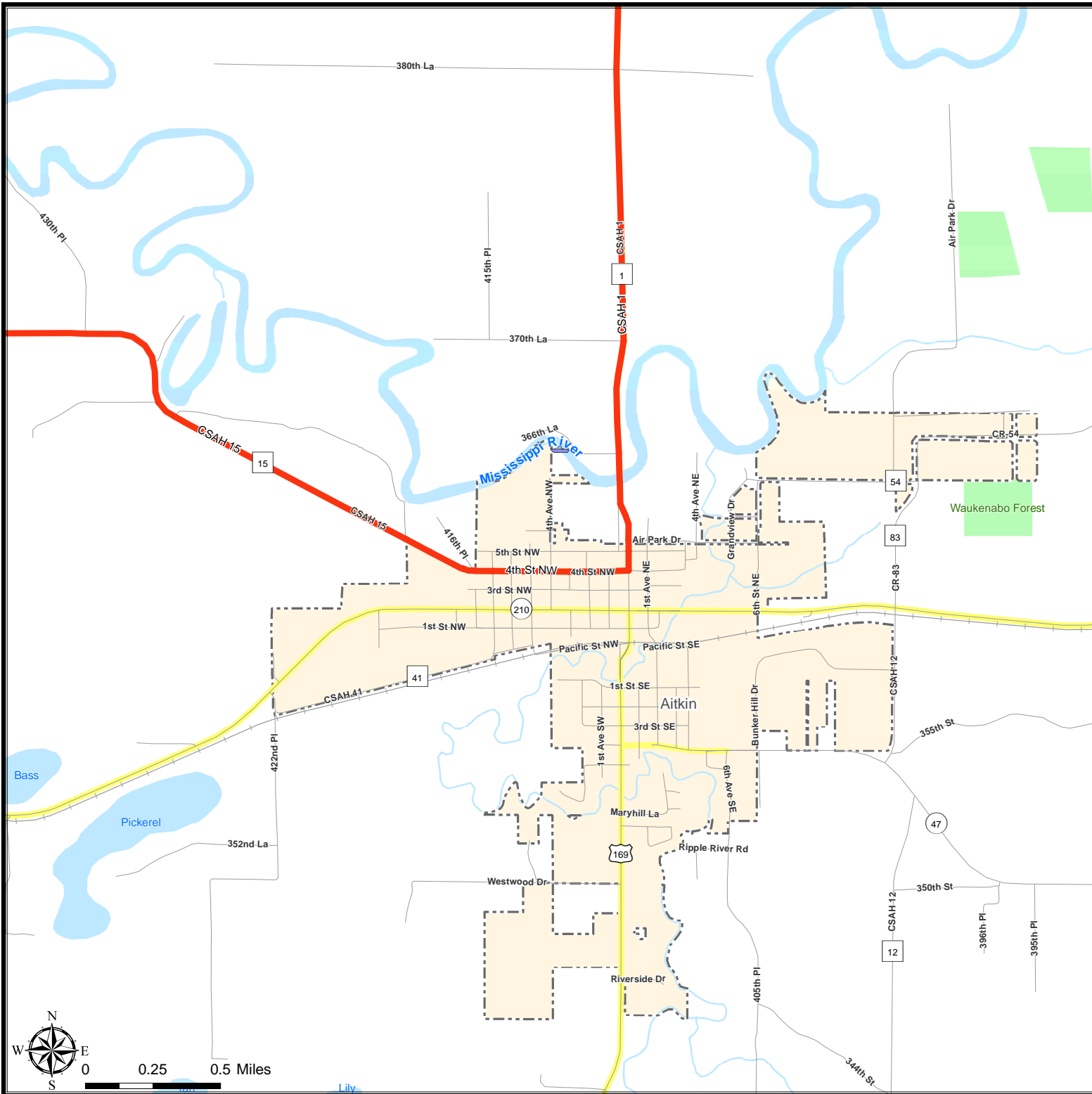
- Major Road with 4'+ Bikeable Shoulders
- Railroad
- Interstate Highways
- Other Roads
- US Highways
- State Highways
- County Roads
- Cities
- Open Water



March 2015

MRT Info on MNDOT Website:
<http://www.dot.state.mn.us/bike/mrt/index.html>
 Alternative Format:
<http://www.dot.state.mn.us/bike/ada.html>
 Disclaimer:
<http://www.dot.state.mn.us/information/disclaimer.html>





City of Aitkin
Map Inset G2
 Mississippi River Trail Bikeway
 U.S. Bicycle Route (USBR) 45

Details on MRT Route:

- MRT Route on Road
- MRT Route on Existing Roads with Limitations (shoulder width, sightlines, surface)
- MRT Route on Existing Trails

Existing Recreation Facilities:

- Fishing Opportunities
- Water Access Site
- Existing Federal, State and Regional Bikeable Trails
- State and Regional Parks
- Mississippi National River and Recreation Area (MNRRA)
- Federal and State Forests
- National Wildlife Refuge

Basemap Features:

- Major Road with 4+ Bikeable Shoulders
- Railroad
- Interstate Highways
- Other Roads
- US Highways
- State Highways
- County Roads
- Cities
- Open Water

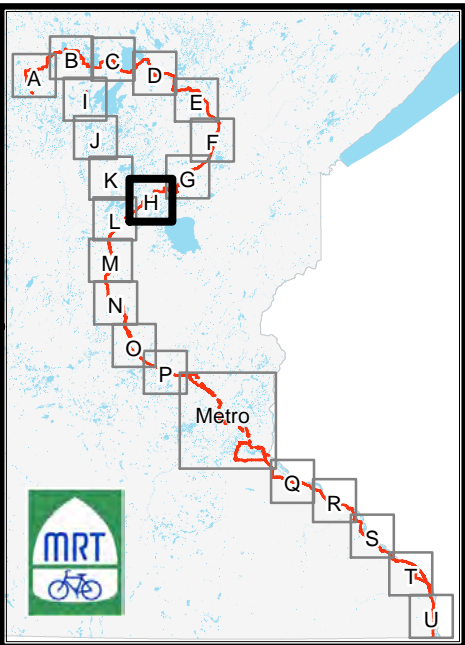
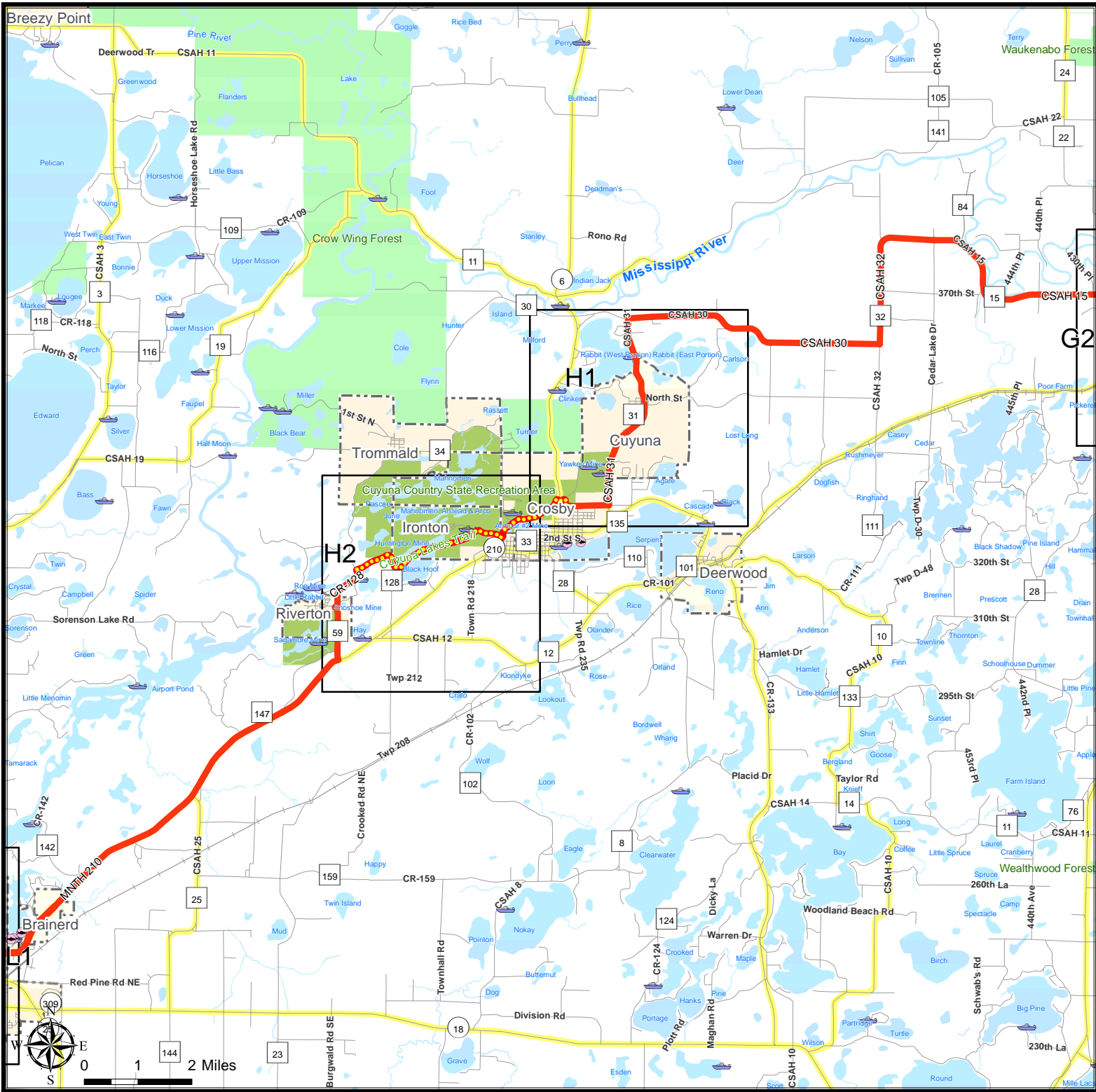


March 2015

MRT Info on MNDOT Website:
<http://www.dot.state.mn.us/bike/mrt/index.html>

Alternative Format:
<http://www.dot.state.mn.us/bike/ada.html>

Disclaimer:
<http://www.dot.state.mn.us/information/disclaimer.html>



Cuyuna to Brainerd Map H Mississippi River Trail Bikeway U.S. Bicycle Route (USB) 45

Details on MRT Route:

- MRT Route on Road
- MRT Route on Existing Roads with Limitations (shoulder width, sightlines, surface)
- MRT Route on Existing Trails

Existing Recreation Facilities:

- Fishing Opportunities
- Water Access Site
- Existing Federal, State and Regional Bikeable Trails
- State and Regional Parks
- Mississippi National River and Recreation Area (MNRRA)
- Federal and State Forests
- National Wildlife Refuge

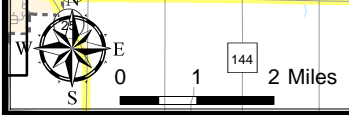
Basemap Features:

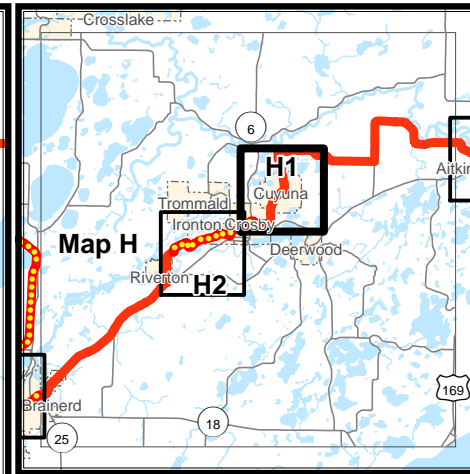
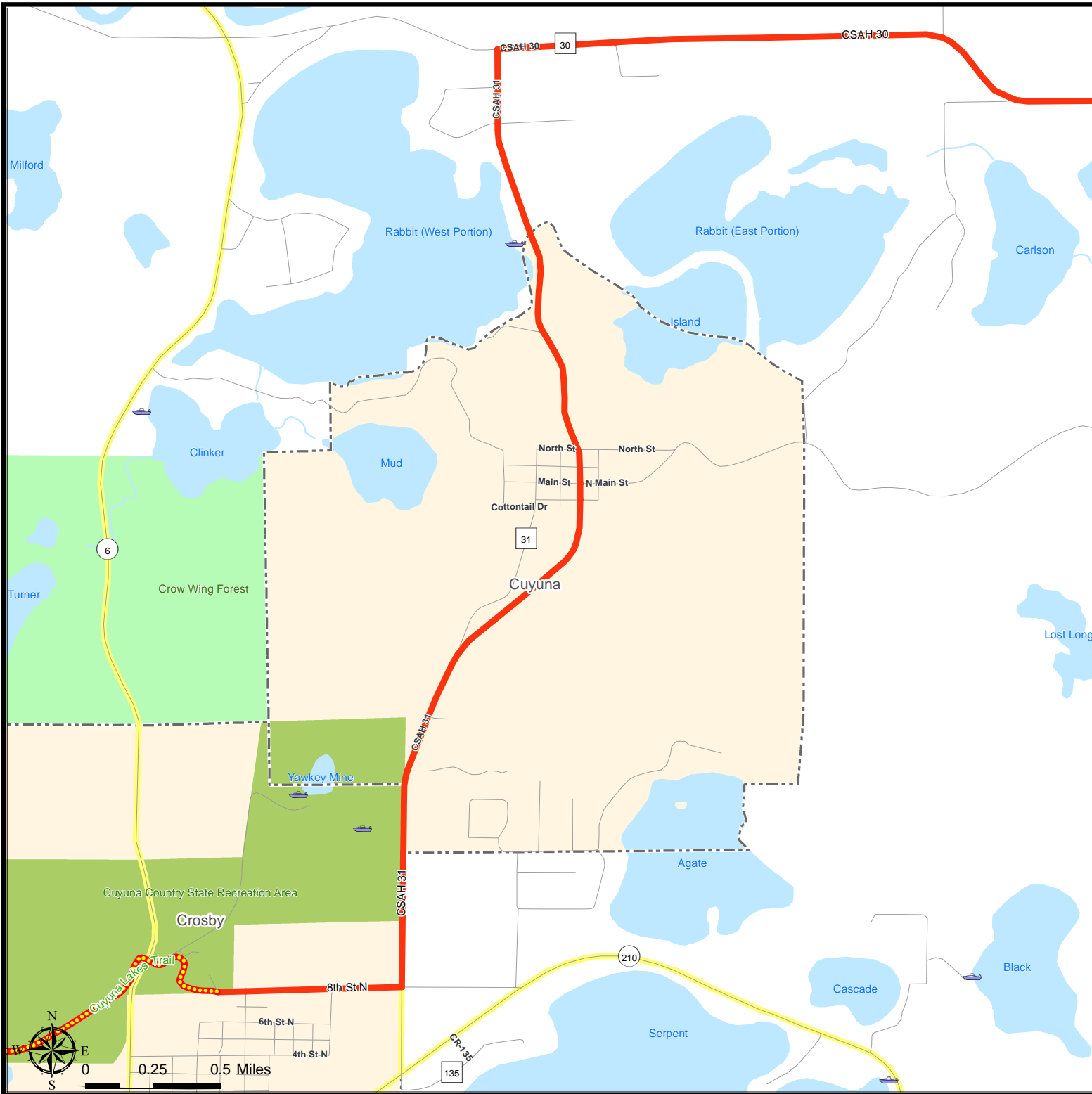
- Major Road with 4+ Bikeable Shoulders
- Railroad
- Interstate Highways
- Other Roads
- US Highways
- State Highways
- County Roads
- Cities
- Open Water



March 2015

MRT Info on MNDOT Website: <http://www.dot.state.mn.us/bike/mrt/index.html>
 Alternative Format: <http://www.dot.state.mn.us/bike/ada.html>
 Disclaimer: <http://www.dot.state.mn.us/information/disclaimer.html>





Cuyuna to Crosby Map Inset H1 Mississippi River Trail Bikeway U.S. Bicycle Route (USBR) 45

Details on MRT Route:

- MRT Route on Road
- MRT Route on Existing Roads with Limitations (shoulder width, sightlines, surface)
- MRT Route on Existing Trails

Existing Recreation Facilities:

- Fishing Opportunities
- Water Access Site
- Existing Federal, State and Regional Bikeable Trails
- State and Regional Parks
- Mississippi National River and Recreation Area (MNRRA)
- Federal and State Forests
- National Wildlife Refuge

Basemap Features:

- Major Road with 4'+ Bikeable Shoulders
- Railroad
- Interstate Highways
- Other Roads
- US Highways
- State Highways
- County Roads
- Cities
- Open Water



March 2015

MRT Info on MNDOT Website:

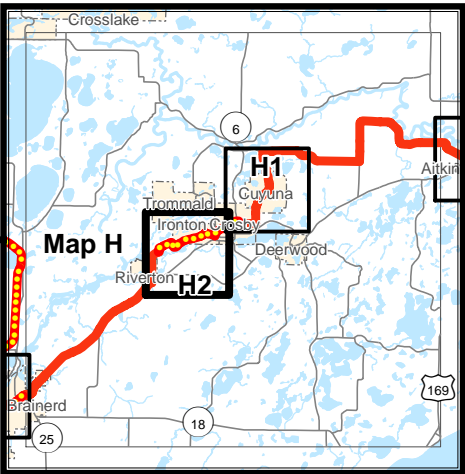
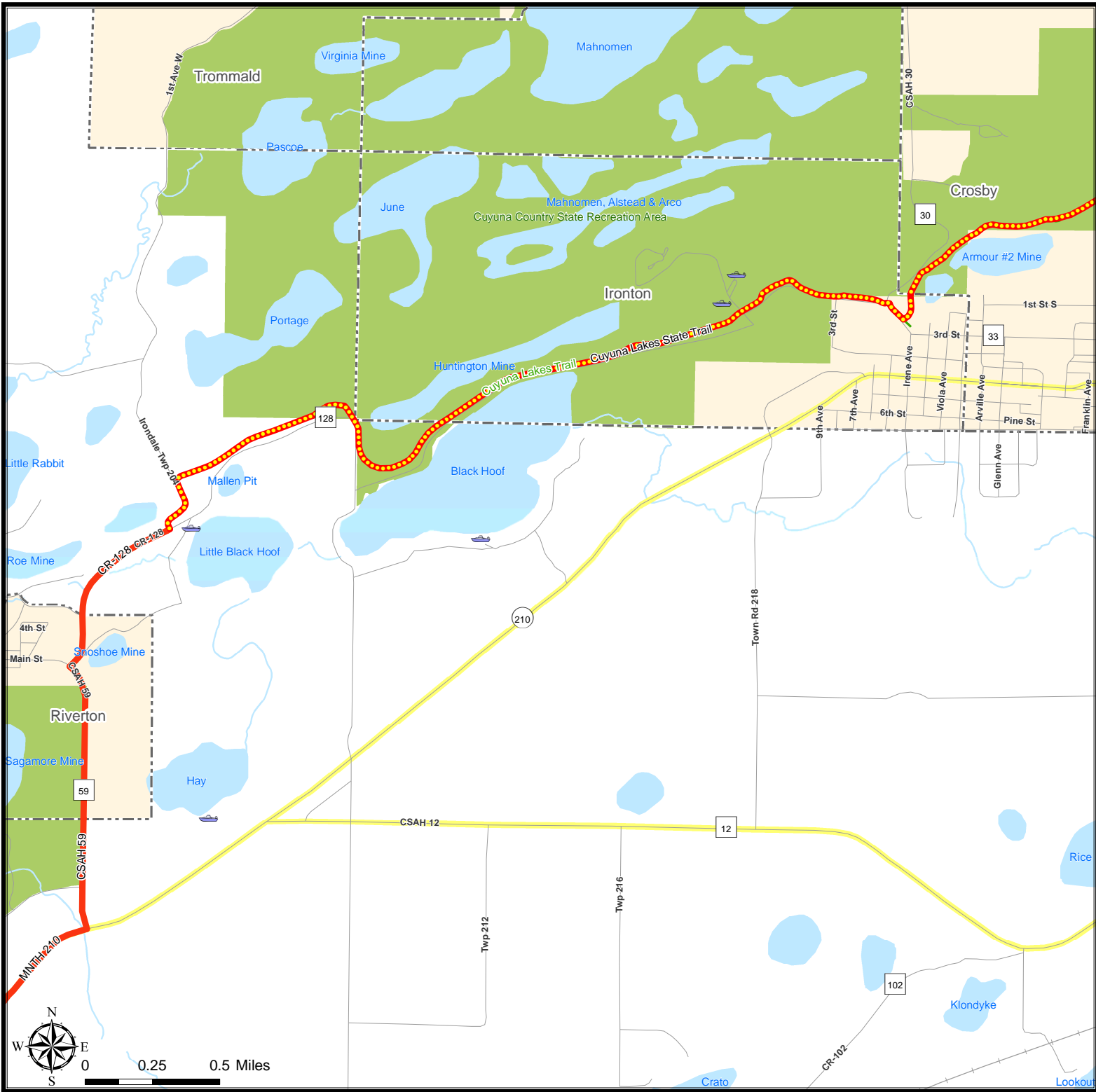
<http://www.dot.state.mn.us/bike/mrt/index.html>

Alternative Format:

<http://www.dot.state.mn.us/bike/ada.html>

Disclaimer:

<http://www.dot.state.mn.us/information/disclaimer.html>



Crosby to Riverton Map Inset H2 Mississippi River Trail Bikeway U.S. Bicycle Route (USBR) 45

Details on MRT Route:

- MRT Route on Road
- MRT Route on Existing Roads with Limitations (shoulder width, sightlines, surface)
- MRT Route on Existing Trails

Existing Recreation Facilities:

- Fishing Opportunities
- Water Access Site
- Existing Federal, State and Regional Bikeable Trails
- State and Regional Parks
- Mississippi National River and Recreation Area (MNRRA)
- Federal and State Forests
- National Wildlife Refuge

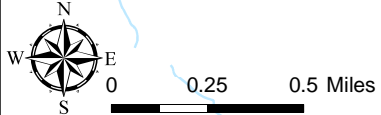
Basemap Features:

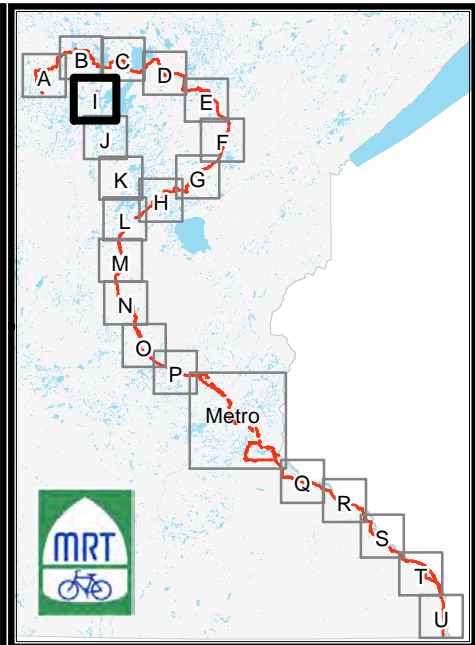
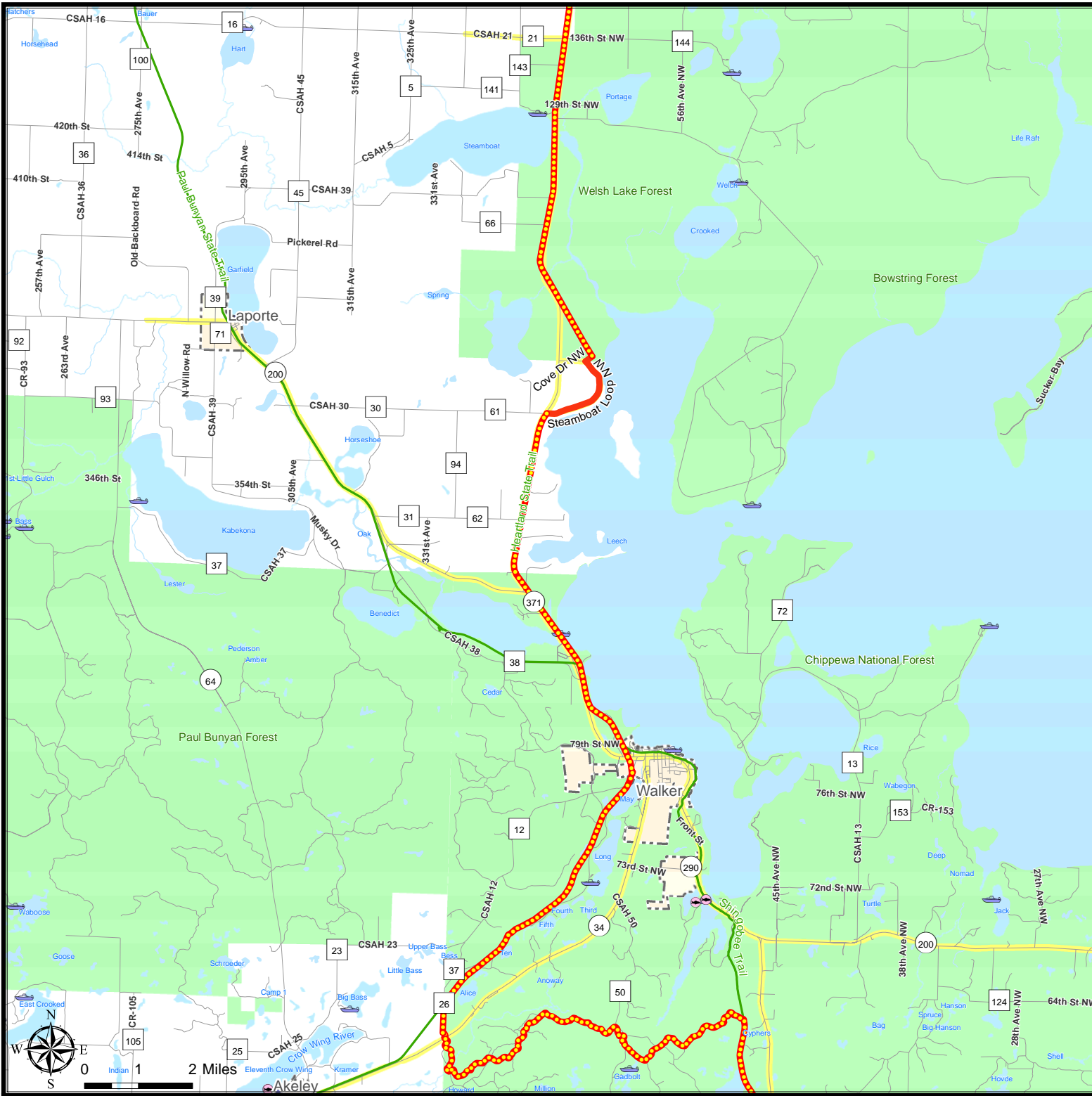
- Major Road with 4'+ Bikeable Shoulders
- Railroad
- Interstate Highways
- Other Roads
- US Highways
- State Highways
- County Roads
- Cities
- Open Water



March 2015

MRT Info on MNDOT Website:
<http://www.dot.state.mn.us/bike/mrt/index.html>
 Alternative Format:
<http://www.dot.state.mn.us/bike/ada.html>
 Disclaimer:
<http://www.dot.state.mn.us/information/disclaimer.html>





Heartland Trail Map I Mississippi River Trail Bikeway U.S. Bicycle Route (USB) 45

Details on MRT Route:

- MRT Route on Road
- MRT Route on Existing Roads with Limitations (shoulder width, sightlines, surface)
- MRT Route on Existing Trails

Existing Recreation Facilities:

- Fishing Opportunities
- Water Access Site
- Existing Federal, State and Regional Bikeable Trails
- State and Regional Parks
- Mississippi National River and Recreation Area (MNRRA)
- Federal and State Forests
- National Wildlife Refuge

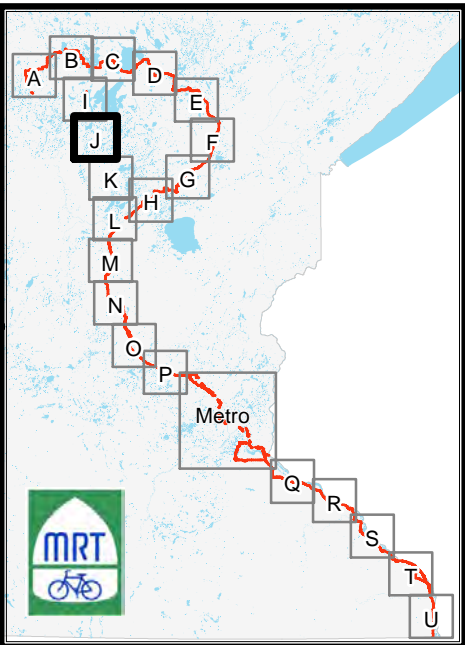
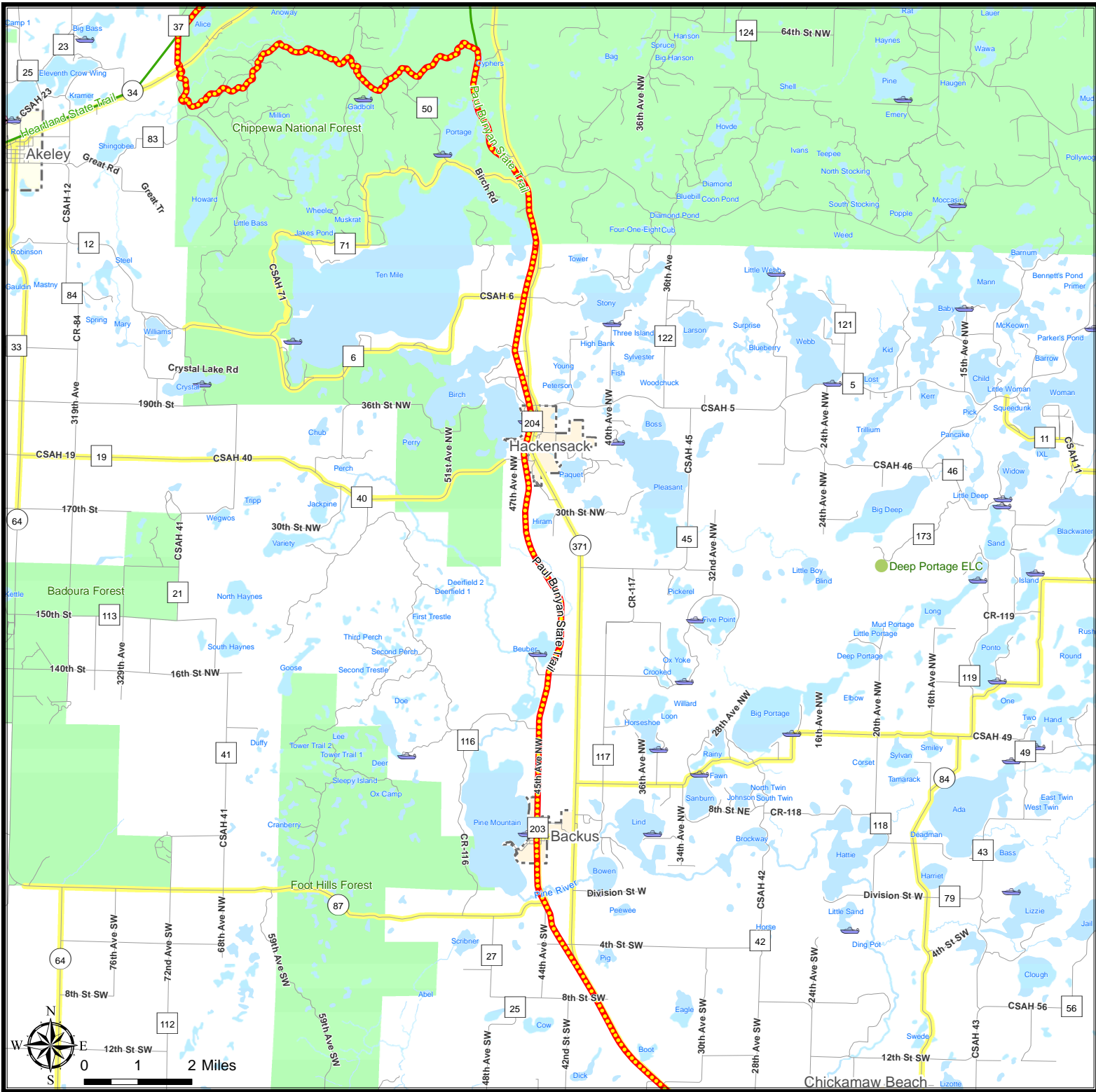
Basemap Features:

- Major Road with 4+ Bikeable Shoulders
- Railroad
- Interstate Highways
- Other Roads
- US Highways
- State Highways
- County Roads
- Cities
- Open Water



March 2015

MRT Info on MNDOT Website: <http://www.dot.state.mn.us/bike/mrt/index.html>
 Alternative Format: <http://www.dot.state.mn.us/bike/ada.html>
 Disclaimer: <http://www.dot.state.mn.us/information/disclaimer.html>



Northern Paul Bunyan Map J Mississippi River Trail Bikeway U.S. Bicycle Route (USB) 45

Details on MRT Route:

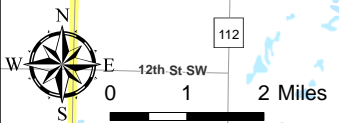
- MRT Route on Road
- MRT Route on Existing Roads with Limitations (shoulder width, sightlines, surface)
- MRT Route on Existing Trails

Existing Recreation Facilities:

- Fishing Opportunities
- Water Access Site
- Existing Federal, State and Regional Bikeable Trails
- State and Regional Parks
- Mississippi National River and Recreation Area (MNRRA)
- Federal and State Forests
- National Wildlife Refuge

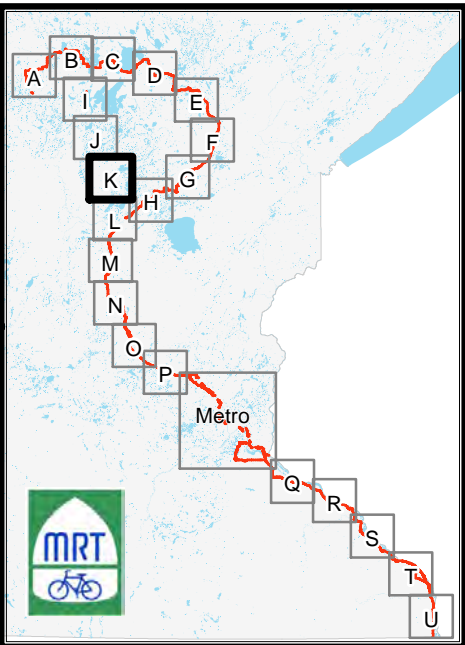
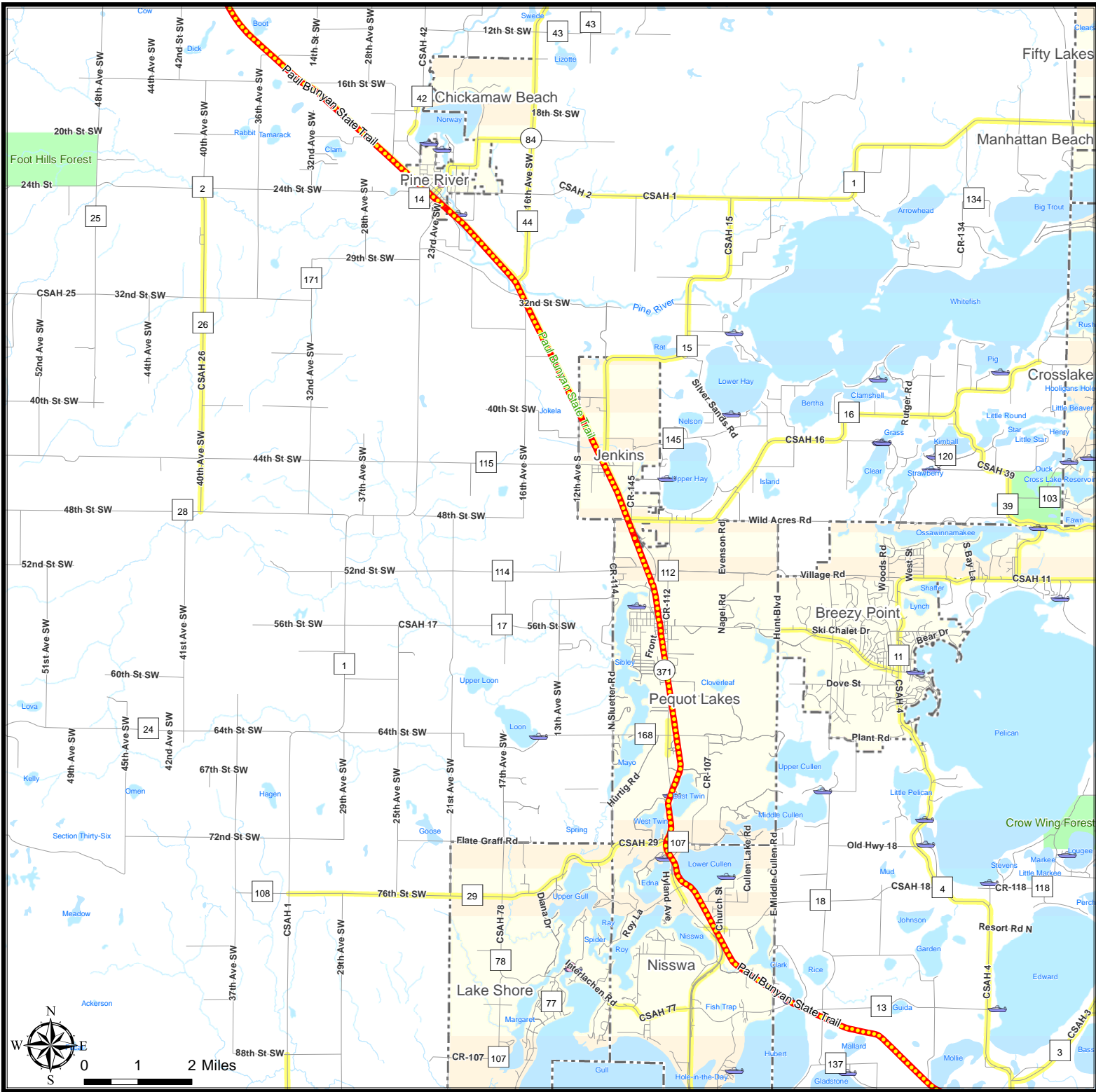
Basemap Features:

- Major Road with 4+ Bikeable Shoulders
- Railroad
- Interstate Highways
- Other Roads
- US Highways
- State Highways
- County Roads
- Cities
- Open Water



March 2015

MRT Info on MNDOT Website: <http://www.dot.state.mn.us/bike/mrt/index.html>
 Alternative Format: <http://www.dot.state.mn.us/bike/ada.html>
 Disclaimer: <http://www.dot.state.mn.us/information/disclaimer.html>



Mid Paul Bunyan Map K Mississippi River Trail Bikeway U.S. Bicycle Route (USB) 45

Details on MRT Route:

- MRT Route on Road
- MRT Route on Existing Roads with Limitations (shoulder width, sightlines, surface)
- MRT Route on Existing Trails

Existing Recreation Facilities:

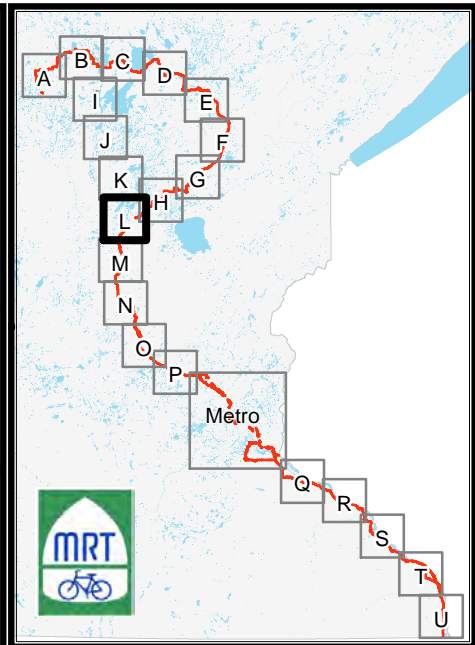
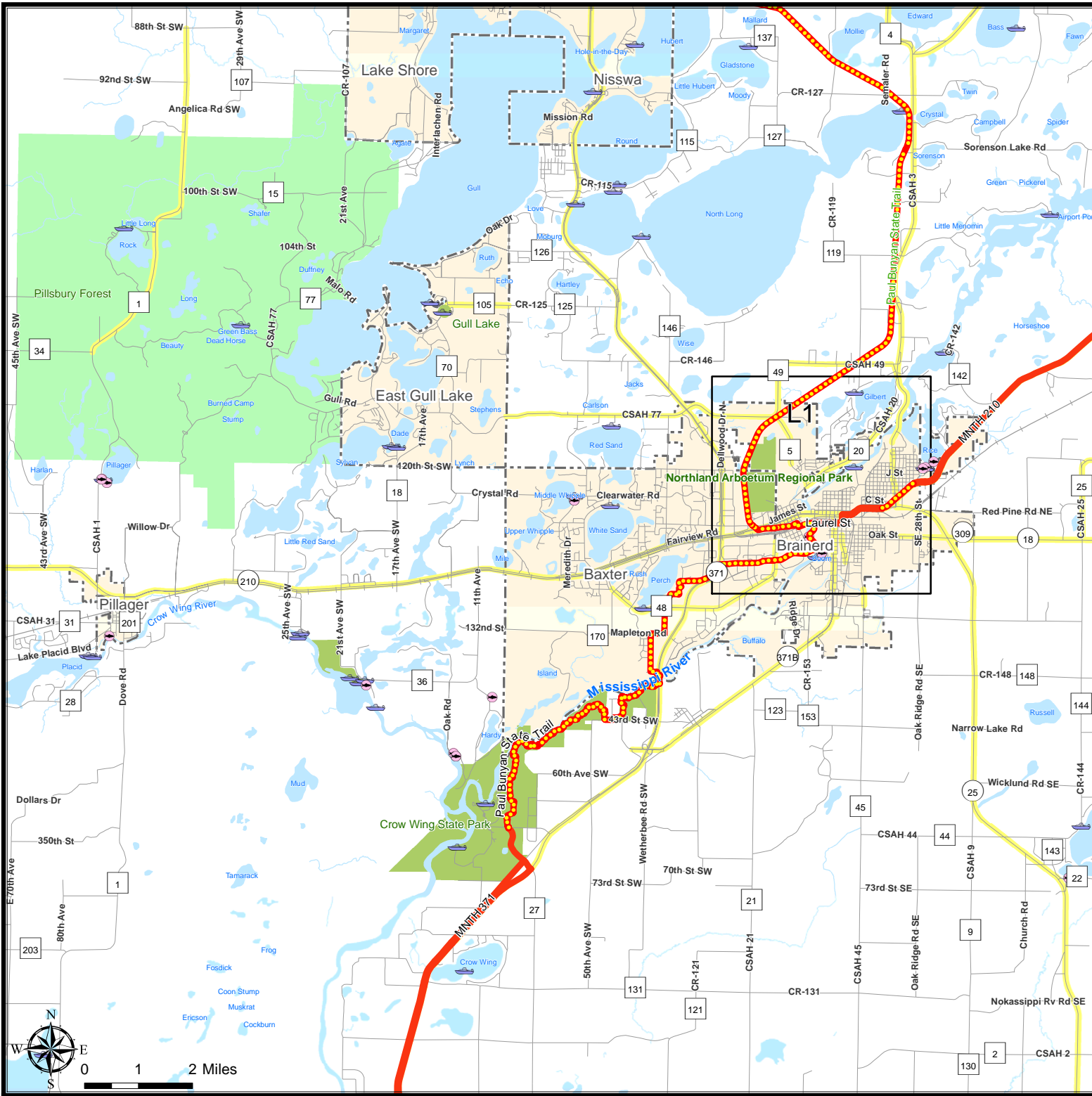
- Fishing Opportunities
- Water Access Site
- Existing Federal, State and Regional Bikeable Trails
- State and Regional Parks
- Mississippi National River and Recreation Area (MNRRA)
- Federal and State Forests
- National Wildlife Refuge

Basemap Features:

- Major Road with 4+ Bikeable Shoulders
- Railroad
- Interstate Highways
- Other Roads
- US Highways
- State Highways
- County Roads
- Cities
- Open Water



March 2015



Southern Paul Bunyan Map L Mississippi River Trail Bikeway U.S. Bicycle Route (USB) 45

Details on MRT Route:

- MRT Route on Road
- MRT Route on Existing Roads with Limitations (shoulder width, sightlines, surface)
- MRT Route on Existing Trails

Existing Recreation Facilities:

- Fishing Opportunities
- Water Access Site
- Existing Federal, State and Regional Bikeable Trails
- State and Regional Parks
- Mississippi National River and Recreation Area (MNRRA)
- Federal and State Forests
- National Wildlife Refuge

Basemap Features:

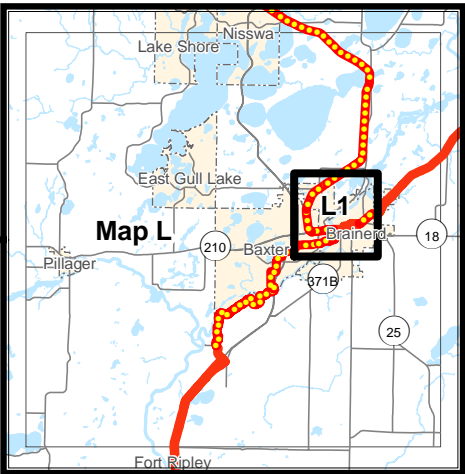
- Major Road with 4+ Bikeable Shoulders
- Railroad
- Interstate Highways
- Other Roads
- US Highways
- State Highways
- County Roads
- Cities
- Open Water



March 2015

MRT Info on MNDOT Website: <http://www.dot.state.mn.us/bike/mrt/index.html>
 Alternative Format: <http://www.dot.state.mn.us/bike/ada.html>
 Disclaimer: <http://www.dot.state.mn.us/information/disclaimer.html>





Brainerd Area Map Inset L1 Mississippi River Trail Bikeway U.S. Bicycle Route (USBR) 45

Details on MRT Route:

- MRT Route on Road
- MRT Route on Existing Roads with Limitations (shoulder width, sightlines, surface)
- MRT Route on Existing Trails

Existing Recreation Facilities:

- Fishing Opportunities
- Water Access Site
- Existing Federal, State and Regional Bikeable Trails
- State and Regional Parks
- Mississippi National River and Recreation Area (MNRRA)
- Federal and State Forests
- National Wildlife Refuge

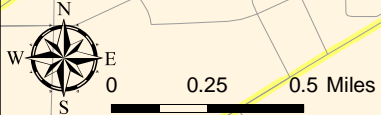
Basemap Features:

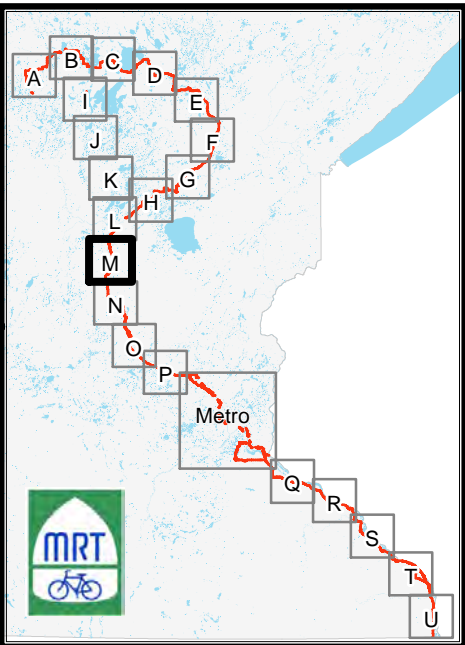
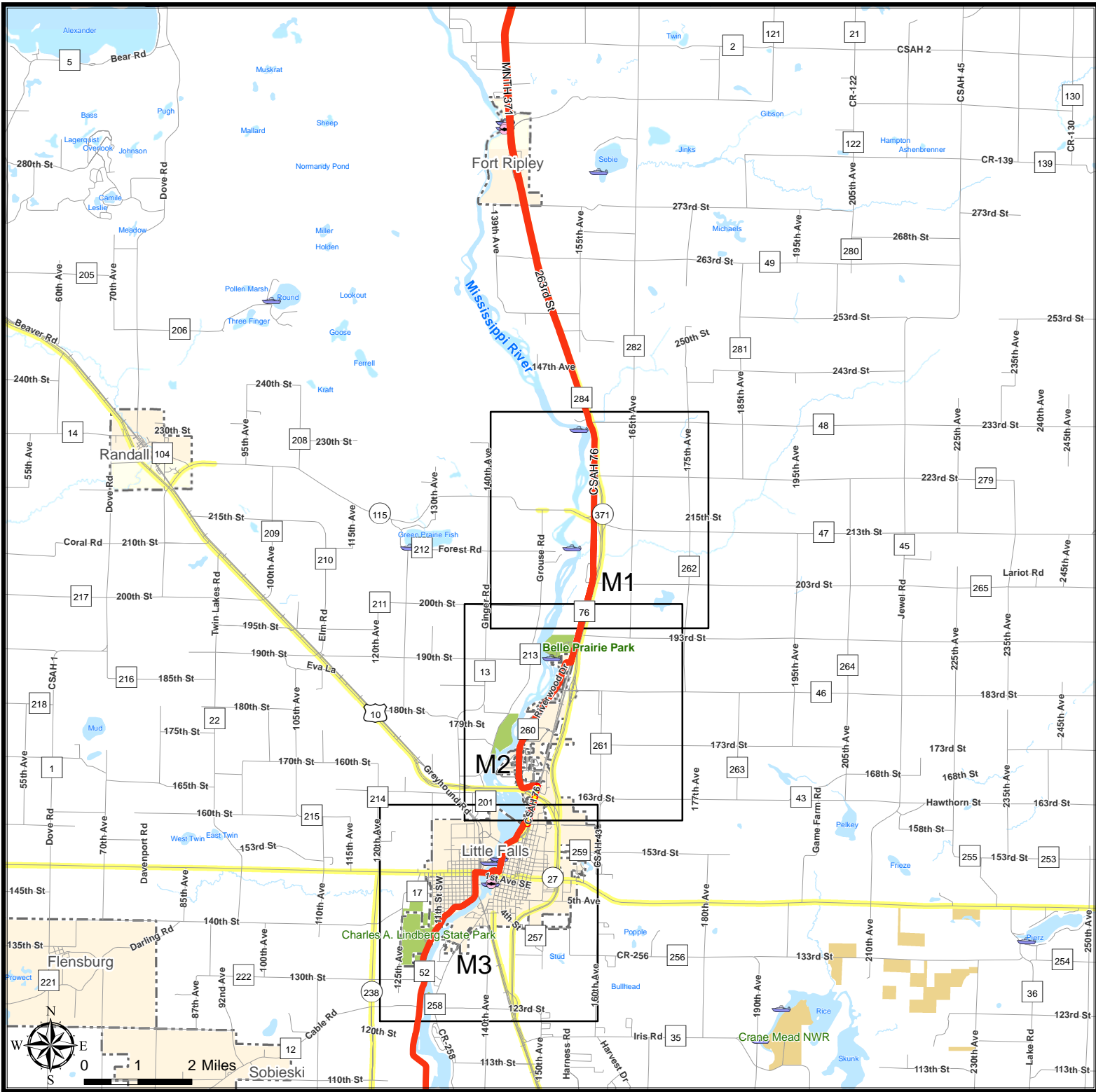
- Major Road with 4+ Bikeable Shoulders
- Railroad
- Interstate Highways
- Other Roads
- US Highways
- State Highways
- County Roads
- Cities
- Open Water



March 2015

MRT Info on MNDOT Website:
<http://www.dot.state.mn.us/bike/mrt/index.html>
 Alternative Format:
<http://www.dot.state.mn.us/bike/ada.html>
 Disclaimer:
<http://www.dot.state.mn.us/information/disclaimer.html>





Fort Ripley to Little Falls Map M Mississippi River Trail Bikeway U.S. Bicycle Route (USB) 45

Details on MRT Route:

- MRT Route on Road
- MRT Route on Existing Roads with Limitations (shoulder width, sightlines, surface)
- MRT Route on Existing Trails

Existing Recreation Facilities:

- Fishing Opportunities
- Water Access Site
- Existing Federal, State and Regional Bikeable Trails
- State and Regional Parks
- Mississippi National River and Recreation Area (MNRRA)
- Federal and State Forests
- National Wildlife Refuge

Basemap Features:

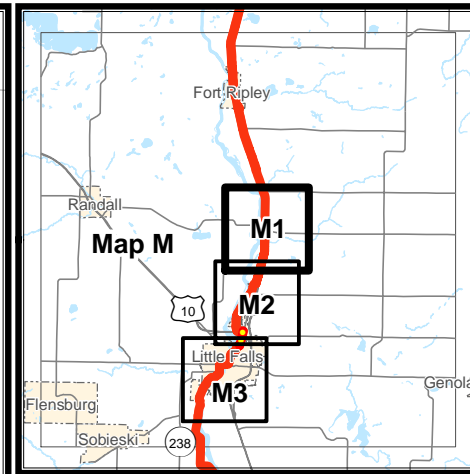
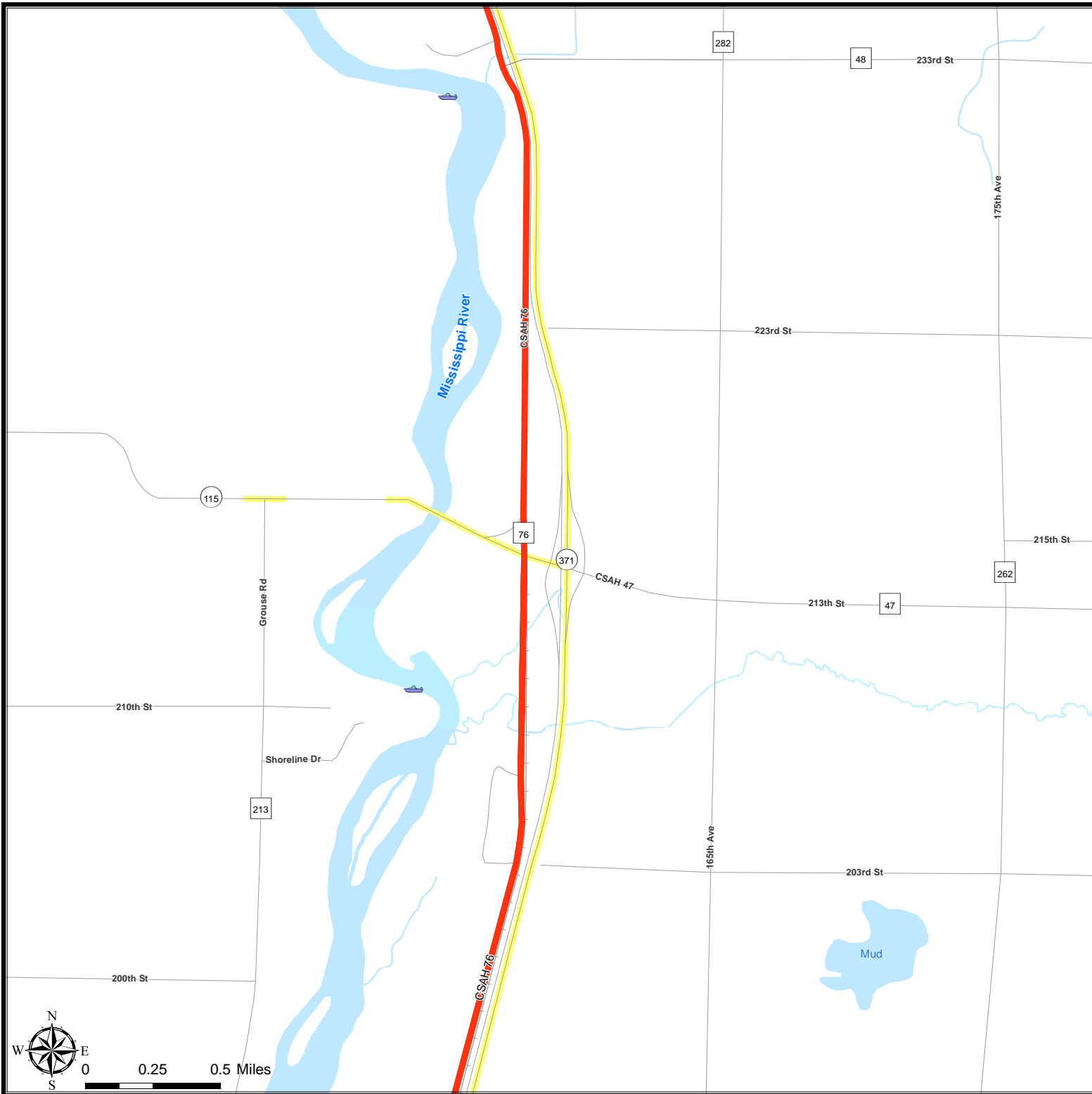
- Major Road with 4+ Bikeable Shoulders
- Railroad
- Interstate Highways
- Other Roads
- US Highways
- State Highways
- County Roads
- Cities
- Open Water



March 2015

MRT Info on MNDOT Website: <http://www.dot.state.mn.us/bike/mrt/index.html>
 Alternative Format: <http://www.dot.state.mn.us/bike/ada.html>
 Disclaimer: <http://www.dot.state.mn.us/information/disclaimer.html>





North of Little Falls

Map Inset M1

Mississippi River Trail Bikeway U.S. Bicycle Route (USBR) 45

Details on MRT Route:

- MRT Route on Road
- MRT Route on Existing Roads with Limitations (shoulder width, sightlines, surface)
- MRT Route on Existing Trails

Existing Recreation Facilities:

- Fishing Opportunities
- Water Access Site
- Existing Federal, State and Regional Bikeable Trails
- State and Regional Parks
- Mississippi National River and Recreation Area (MNRRA)
- Federal and State Forests
- National Wildlife Refuge

Basemap Features:

- Major Road with 4'+ Bikeable Shoulders
- Railroad
- Interstate Highways
- Other Roads
- US Highways
- State Highways
- County Roads
- Cities
- Open Water



March 2015

MRT Info on MNDOT Website:

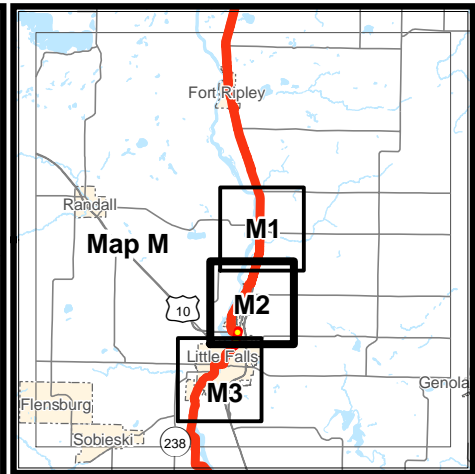
<http://www.dot.state.mn.us/bike/mrt/index.html>

Alternative Format:

<http://www.dot.state.mn.us/bike/ada.html>

Disclaimer:

<http://www.dot.state.mn.us/information/disclaimer.html>



Little Falls North

Map Inset M2

Mississippi River Trail Bikeway U.S. Bicycle Route (USBR) 45

Details on MRT Route:

- MRT Route on Road
- MRT Route on Existing Roads with Limitations (shoulder width, sightlines, surface)
- MRT Route on Existing Trails

Existing Recreation Facilities:

- Fishing Opportunities
- Water Access Site
- Existing Federal, State and Regional Bikeable Trails
- State and Regional Parks
- Mississippi National River and Recreation Area (MNRRA)
- Federal and State Forests
- National Wildlife Refuge

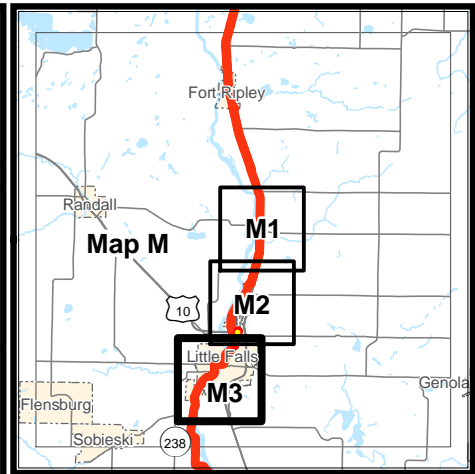
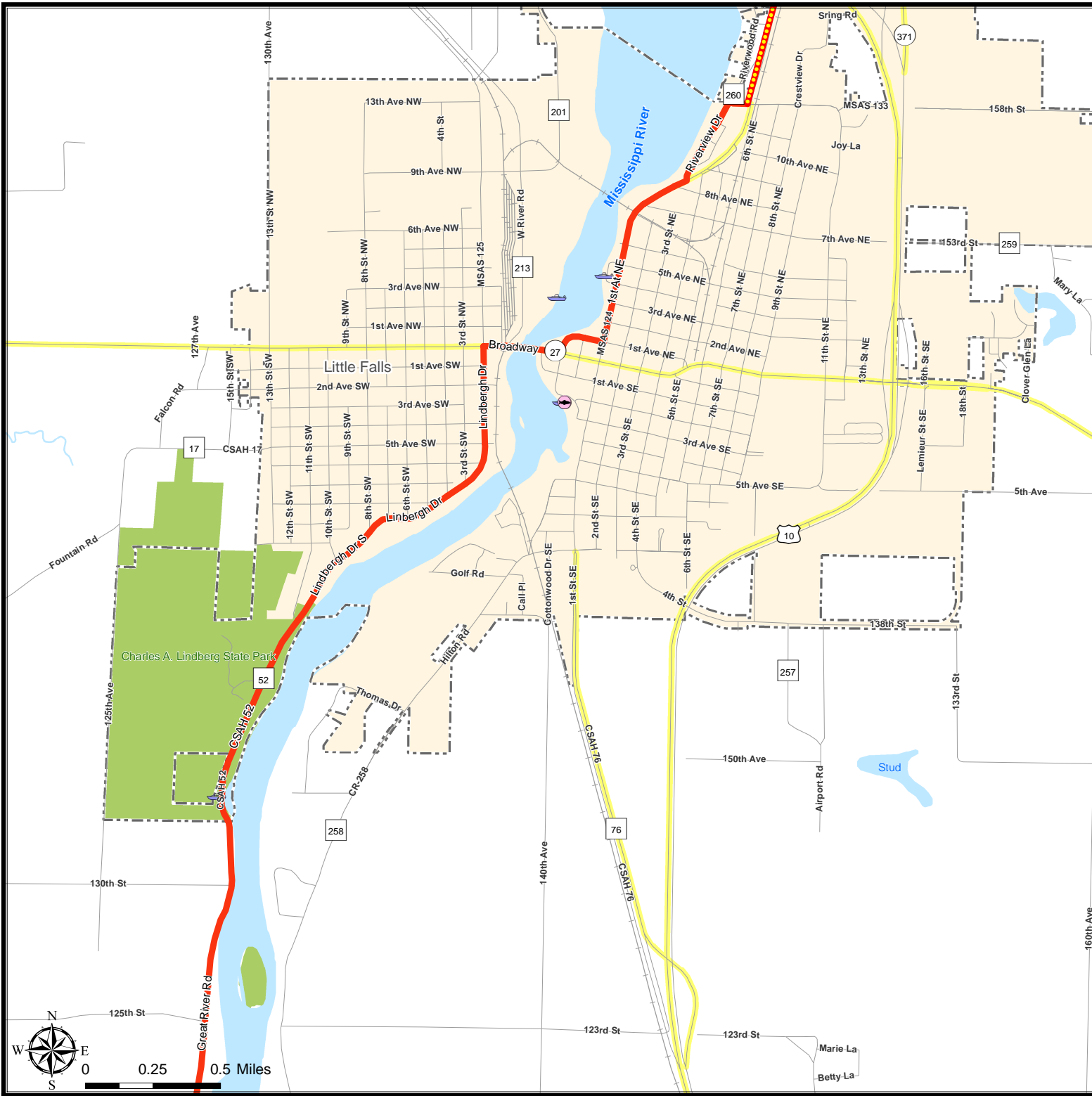
Basemap Features:

- Major Road with 4'+ Bikeable Shoulders
- Railroad
- Interstate Highways
- Other Roads
- US Highways
- State Highways
- County Roads
- Cities
- Open Water



March 2015

MRT Info on MNDOT Website:
<http://www.dot.state.mn.us/bike/mrt/index.html>
 Alternative Format:
<http://www.dot.state.mn.us/bike/ada.html>
 Disclaimer:
<http://www.dot.state.mn.us/information/disclaimer.html>



Little Falls South Map Inset M3 Mississippi River Trail Bikeway U.S. Bicycle Route (USBR) 45

Details on MRT Route:

- MRT Route on Road
- MRT Route on Existing Roads with Limitations (shoulder width, sightlines, surface)
- MRT Route on Existing Trails

Existing Recreation Facilities:

- Fishing Opportunities
- Water Access Site
- Existing Federal, State and Regional Bikeable Trails
- State and Regional Parks
- Mississippi National River and Recreation Area (MNRRA)
- Federal and State Forests
- National Wildlife Refuge

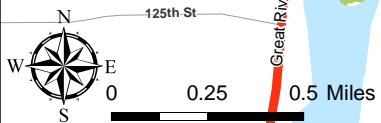
Basemap Features:

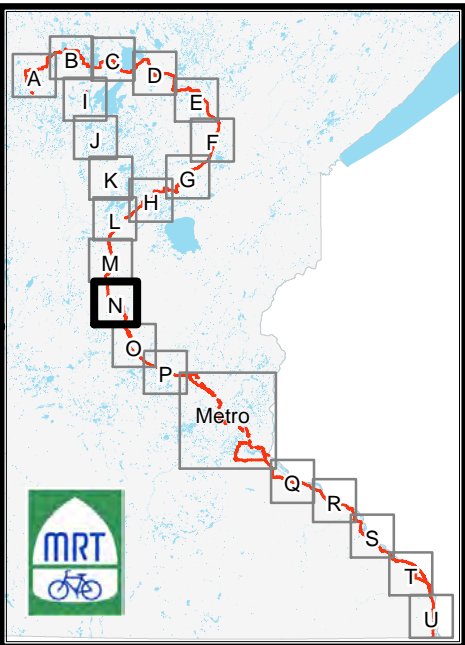
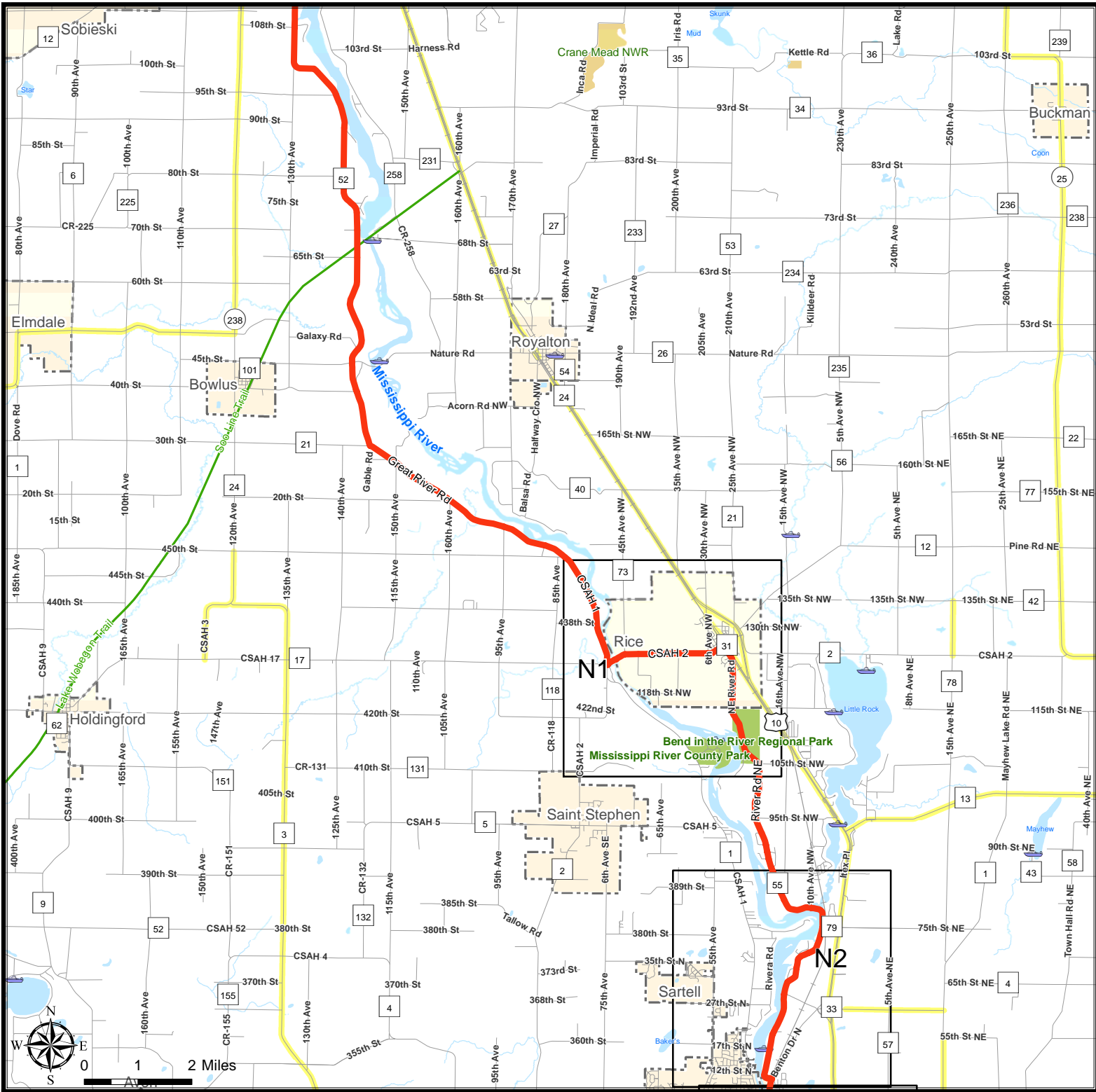
- Major Road with 4+ Bikeable Shoulders
- Railroad
- Interstate Highways
- Other Roads
- US Highways
- State Highways
- County Roads
- Cities
- Open Water



March 2015

MRT Info on MNDOT Website:
<http://www.dot.state.mn.us/bike/mrt/index.html>
 Alternative Format:
<http://www.dot.state.mn.us/bike/ada.html>
 Disclaimer:
<http://www.dot.state.mn.us/information/disclaimer.html>





Little Falls to Sauk Rapids Map N Mississippi River Trail Bikeway U.S. Bicycle Route (USB) 45

Details on MRT Route:

- MRT Route on Road
- MRT Route on Existing Roads with Limitations (shoulder width, sightlines, surface)
- MRT Route on Existing Trails

Existing Recreation Facilities:

- Fishing Opportunities
- Water Access Site
- Existing Federal, State and Regional Bikeable Trails
- State and Regional Parks
- Mississippi National River and Recreation Area (MNRRA)
- Federal and State Forests
- National Wildlife Refuge

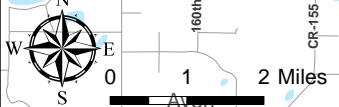
Basemap Features:

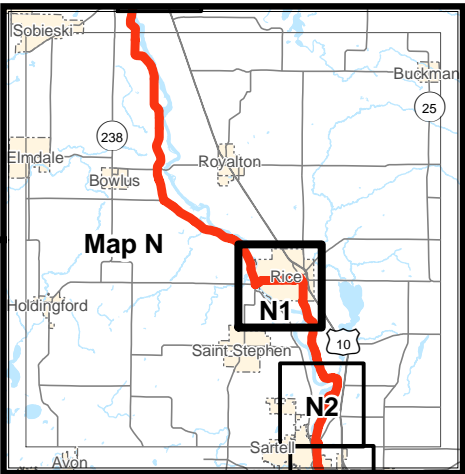
- Major Road with 4+ Bikeable Shoulders
- Railroad
- Interstate Highways
- Other Roads
- US Highways
- State Highways
- County Roads
- Cities
- Open Water



March 2015

MRT Info on MNDOT Website: <http://www.dot.state.mn.us/bike/mrt/index.html>
 Alternative Format: <http://www.dot.state.mn.us/bike/ada.html>
 Disclaimer: <http://www.dot.state.mn.us/information/disclaimer.html>





City of Rice

Map Inset N1

Mississippi River Trail Bikeway
U.S. Bicycle Route (USBR) 45

Details on MRT Route:

- MRT Route on Road
- MRT Route on Existing Roads with Limitations (shoulder width, sightlines, surface)
- MRT Route on Existing Trails

Existing Recreation Facilities:

- Fishing Opportunities
- Water Access Site
- Existing Federal, State and Regional Bikeable Trails
- State and Regional Parks
- Mississippi National River and Recreation Area (MNRRA)
- Federal and State Forests
- National Wildlife Refuge

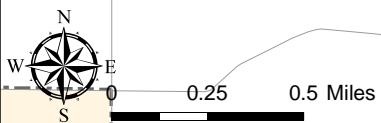
Basemap Features:

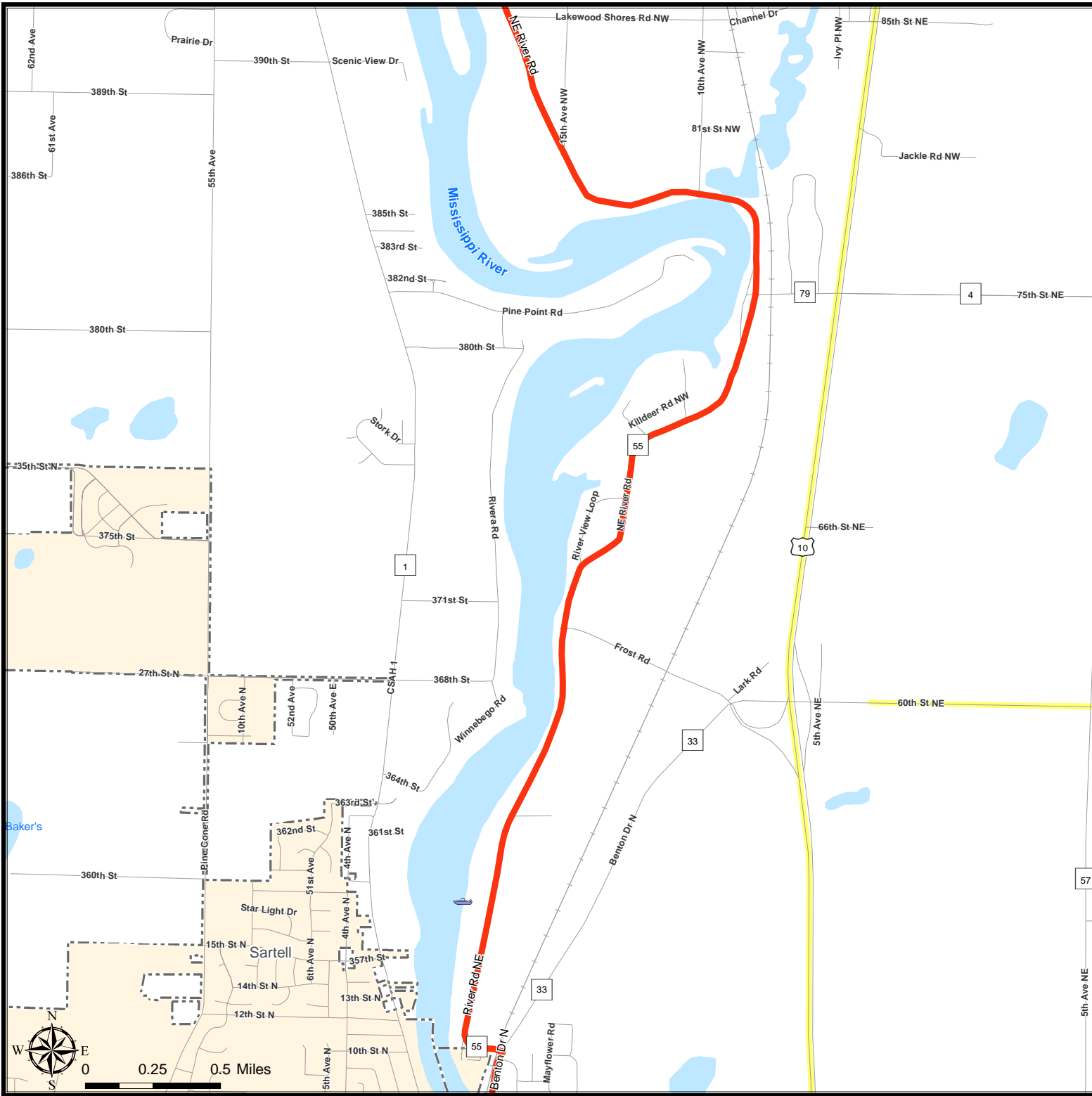
- Major Road with 4'+ Bikeable Shoulders
- Railroad
- Interstate Highways
- Other Roads
- US Highways
- State Highways
- County Roads
- Cities
- Open Water



March 2015




MRT Info on MNDOT Website:
<http://www.dot.state.mn.us/bike/mrt/index.html>
 Alternative Format:
<http://www.dot.state.mn.us/bike/ada.html>
 Disclaimer:
<http://www.dot.state.mn.us/information/disclaimer.html>





Sartell North Map Inset N2 Mississippi River Trail Bikeway U.S. Bicycle Route (USBR) 45










Details on MRT Route:

-  MRT Route on Road
-  MRT Route on Existing Roads with Limitations (shoulder width, sightlines, surface)
-  MRT Route on Existing Trails

Existing Recreation Facilities:

-  Fishing Opportunities
-  Water Access Site
-  Existing Federal, State and Regional Bikeable Trails
-  State and Regional Parks
-  Mississippi National River and Recreation Area (MNRRA)
-  Federal and State Forests
-  National Wildlife Refuge

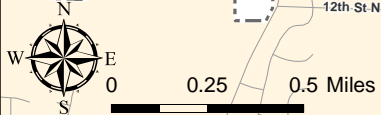
Basemap Features:

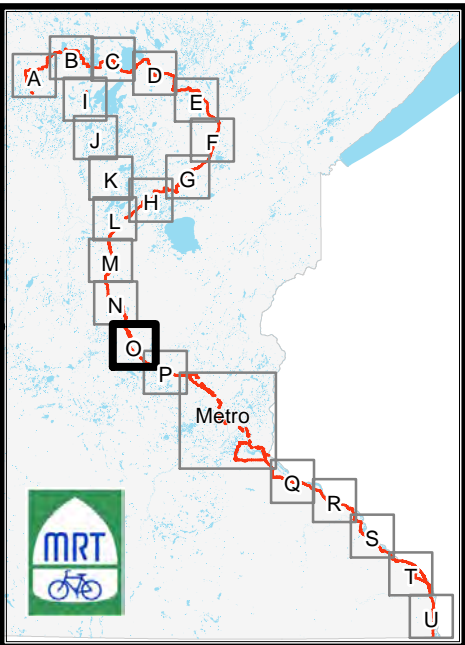
-  Major Road with 4'+ Bikeable Shoulders
-  Railroad
-  Interstate Highways
-  Other Roads
-  US Highways
-  State Highways
-  County Roads
-  Cities
-  Open Water



March 2015

MRT Info on MNDOT Website:
<http://www.dot.state.mn.us/bike/mrt/index.html>
 Alternative Format:
<http://www.dot.state.mn.us/bike/ada.html>
 Disclaimer:
<http://www.dot.state.mn.us/information/disclaimer.html>





Sauk Rapids to Clearwater Map O Mississippi River Trail Bikeway U.S. Bicycle Route (USB) 45

Details on MRT Route:

- MRT Route on Road
- MRT Route on Existing Roads with Limitations (shoulder width, sightlines, surface)
- MRT Route on Existing Trails

Existing Recreation Facilities:

- Fishing Opportunities
- Water Access Site
- Existing Federal, State and Regional Bikeable Trails
- State and Regional Parks
- Mississippi National River and Recreation Area (MNRRA)
- Federal and State Forests
- National Wildlife Refuge

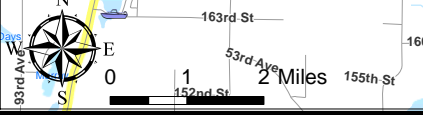
Basemap Features:

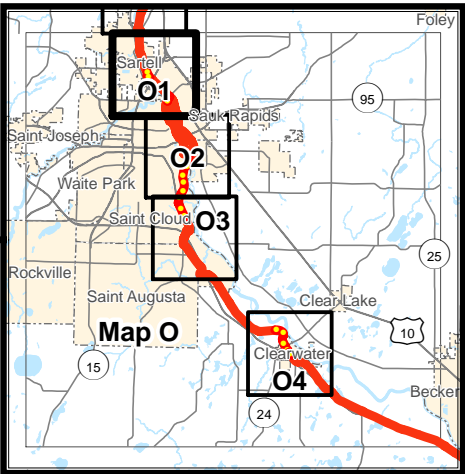
- Major Road with 4+ Bikeable Shoulders
- Railroad
- Interstate Highways
- Other Roads
- US Highways
- State Highways
- County Roads
- Cities
- Open Water



March 2015

MRT Info on MNDOT Website: <http://www.dot.state.mn.us/bike/mrt/index.html>
 Alternative Format: <http://www.dot.state.mn.us/bike/ada.html>
 Disclaimer: <http://www.dot.state.mn.us/information/disclaimer.html>





Sartell to Sauk Rapids

Map Inset O1

Mississippi River Trail Bikeway

U.S. Bicycle Route (USBR) 45

Details on MRT Route:

- MRT Route on Road
- MRT Route on Existing Roads with Limitations (shoulder width, sightlines, surface)
- MRT Route on Existing Trails

Existing Recreation Facilities:

- Fishing Opportunities
- Water Access Site
- Existing Federal, State and Regional Bikeable Trails
- State and Regional Parks
- Mississippi National River and Recreation Area (MNRRA)
- Federal and State Forests
- National Wildlife Refuge

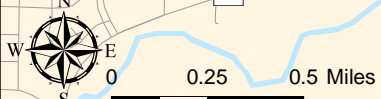
Basemap Features:

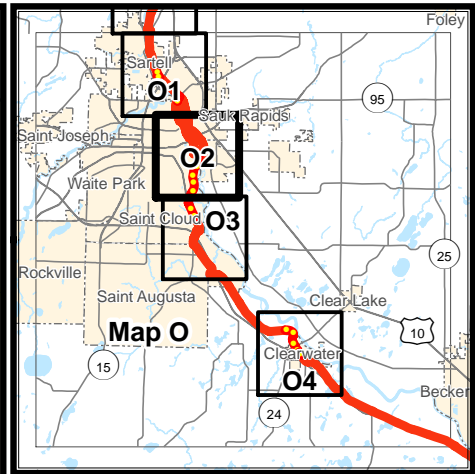
- Major Road with 4'+ Bikeable Shoulders
- Railroad
- Interstate Highways
- Other Roads
- US Highways
- State Highways
- County Roads
- Cities
- Open Water



March 2015

MRT Info on MNDOT Website:
<http://www.dot.state.mn.us/bike/mrt/index.html>
 Alternative Format:
<http://www.dot.state.mn.us/bike/ada.html>
 Disclaimer:
<http://www.dot.state.mn.us/information/disclaimer.html>





St. Cloud Map Inset O2 Mississippi River Trail Bikeway U.S. Bicycle Route (USBR) 45

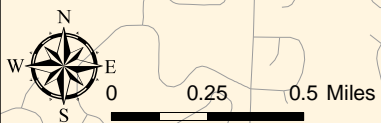
- Details on MRT Route:**
- MRT Route on Road
 - MRT Route on Existing Roads with Limitations (shoulder width, sightlines, surface)
 - ⋯ MRT Route on Existing Trails
- Existing Recreation Facilities:**
- Fishing Opportunities
 - Water Access Site
 - Existing Federal, State and Regional Bikeable Trails
 - State and Regional Parks
 - Mississippi National River and Recreation Area (MNRRA)
 - Federal and State Forests
 - National Wildlife Refuge

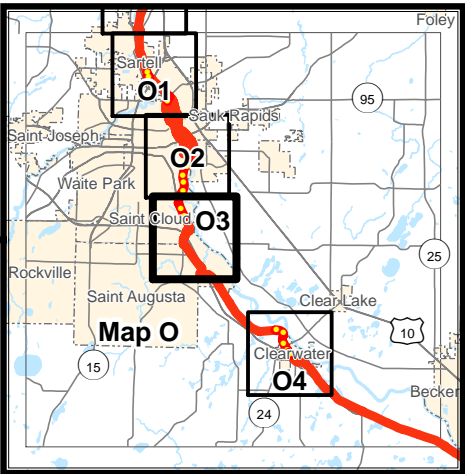
- Basemap Features:**
- Major Road with 4+ Bikeable Shoulders
 - Railroad
 - Interstate Highways
 - Other Roads
 - US Highways
 - State Highways
 - County Roads
 - Cities
 - Open Water



March 2015

MRT Info on MNDOT Website:
<http://www.dot.state.mn.us/bike/mrt/index.html>
 Alternative Format:
<http://www.dot.state.mn.us/bike/ada.html>
 Disclaimer:
<http://www.dot.state.mn.us/information/disclaimer.html>





St. Cloud South

Map Inset O3

Mississippi River Trail Bikeway
U.S. Bicycle Route (USBR) 45

Details on MRT Route:

- MRT Route on Road
- MRT Route on Existing Roads with Limitations (shoulder width, sightlines, surface)
- MRT Route on Existing Trails

Existing Recreation Facilities:

- Fishing Opportunities
- Water Access Site
- Existing Federal, State and Regional Bikeable Trails
- State and Regional Parks
- Mississippi National River and Recreation Area (MNRRA)
- Federal and State Forests
- National Wildlife Refuge

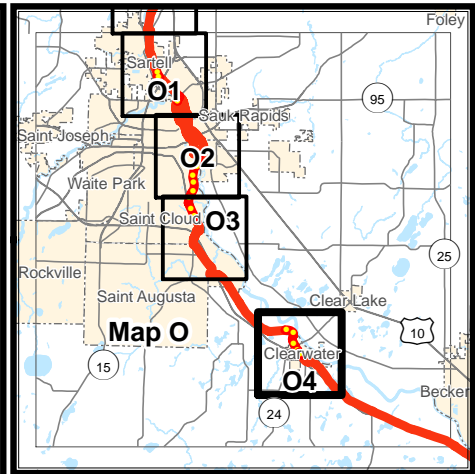
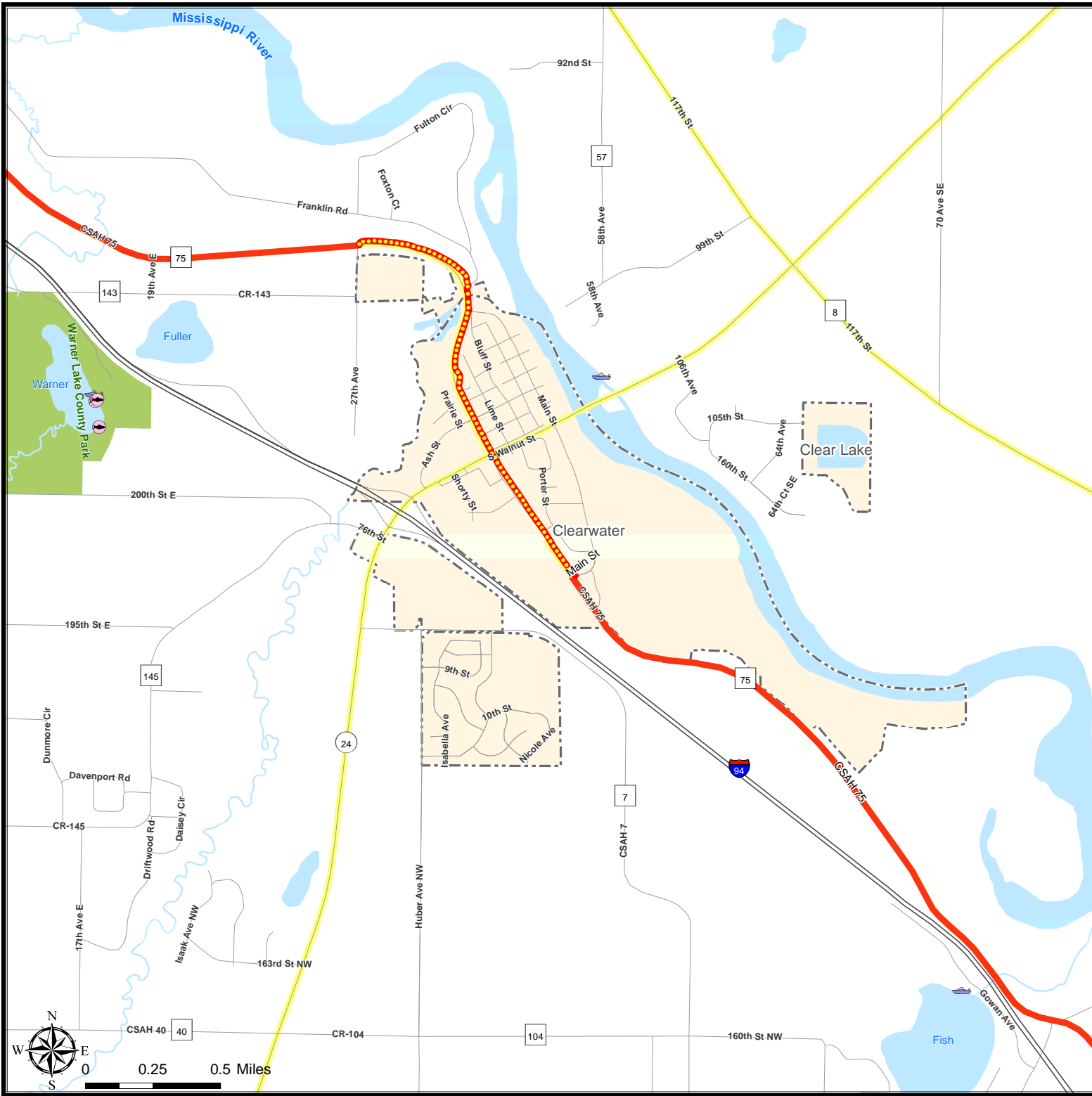
Basemap Features:

- Major Road with 4+ Bikeable Shoulders
- Railroad
- Interstate Highways
- Other Roads
- US Highways
- State Highways
- County Roads
- Cities
- Open Water



March 2015

MRT Info on MNDOT Website:
<http://www.dot.state.mn.us/bike/mrt/index.html>
 Alternative Format:
<http://www.dot.state.mn.us/bike/ada.html>
 Disclaimer:
<http://www.dot.state.mn.us/information/disclaimer.html>



City of Clearwater

Map Inset O4

Mississippi River Trail Bikeway U.S. Bicycle Route (USBR) 45

Details on MRT Route:

- MRT Route on Road
- MRT Route on Existing Roads with Limitations (shoulder width, sightlines, surface)
- MRT Route on Existing Trails

Existing Recreation Facilities:

- Fishing Opportunities
- Water Access Site
- Existing Federal, State and Regional Bikeable Trails
- State and Regional Parks
- Mississippi National River and Recreation Area (MNRRA)
- Federal and State Forests
- National Wildlife Refuge

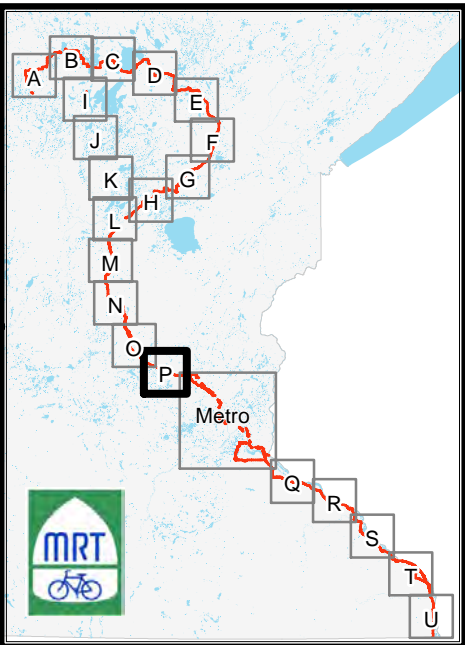
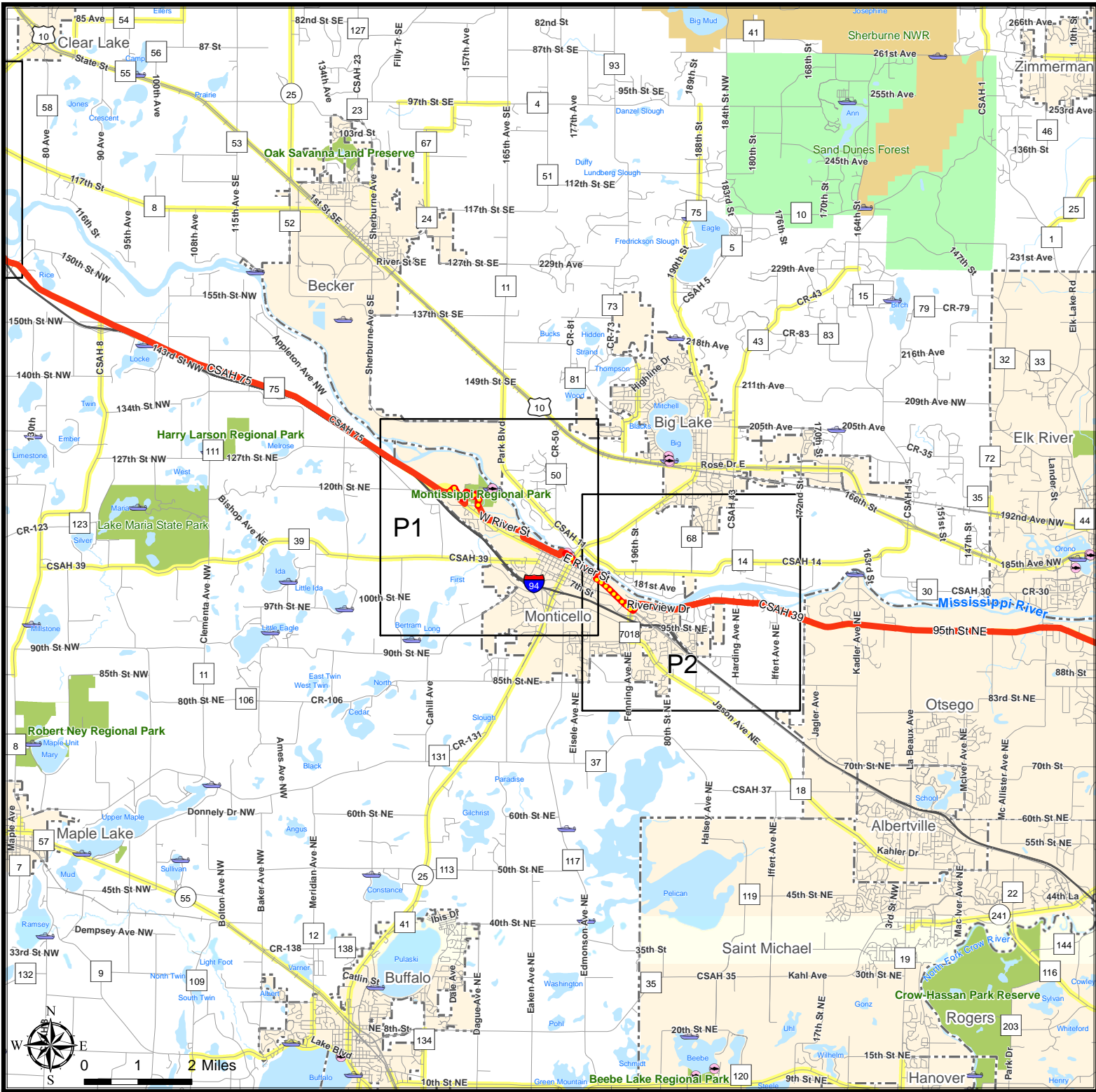
Basemap Features:

- Major Road with 4+ Bikeable Shoulders
- Railroad
- Interstate Highways
- Other Roads
- US Highways
- State Highways
- County Roads
- Cities
- Open Water



March 2015

MRT Info on MNDOT Website:
<http://www.dot.state.mn.us/bike/mrt/index.html>
 Alternative Format:
<http://www.dot.state.mn.us/bike/ada.html>
 Disclaimer:
<http://www.dot.state.mn.us/information/disclaimer.html>



Clearwater to Otsego Map P Mississippi River Trail Bikeway U.S. Bicycle Route (USB) 45

Details on MRT Route:

- MRT Route on Road
- MRT Route on Existing Roads with Limitations (shoulder width, sightlines, surface)
- MRT Route on Existing Trails

Existing Recreation Facilities:

- Fishing Opportunities
- Water Access Site
- Existing Federal, State and Regional Bikeable Trails
- State and Regional Parks
- Mississippi National River and Recreation Area (MNRRA)
- Federal and State Forests
- National Wildlife Refuge

Basemap Features:

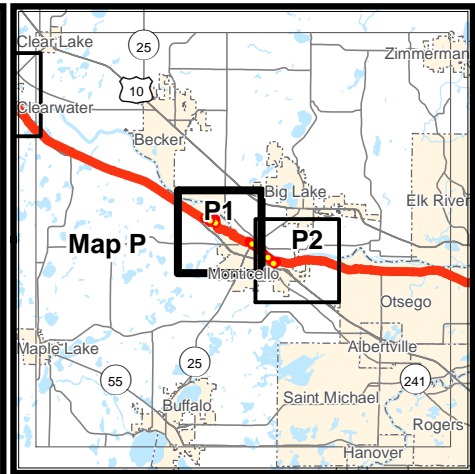
- Major Road with 4+ Bikeable Shoulders
- Railroad
- Interstate Highways
- Other Roads
- US Highways
- State Highways
- County Roads
- Cities
- Open Water

MRT Info on MNDOT Website: <http://www.dot.state.mn.us/bike/mrt/index.html>
 Alternative Format: <http://www.dot.state.mn.us/bike/ada.html>
 Disclaimer: <http://www.dot.state.mn.us/information/disclaimer.html>



March 2015





Monticello West

Map Inset P1

Mississippi River Trail Bikeway

U.S. Bicycle Route (USBR) 45

Details on MRT Route:

- MRT Route on Road
- MRT Route on Existing Roads with Limitations (shoulder width, sightlines, surface)
- MRT Route on Existing Trails

Existing Recreation Facilities:

- Fishing Opportunities
- Water Access Site
- Existing Federal, State and Regional Bikeable Trails
- State and Regional Parks
- Mississippi National River and Recreation Area (MNRRA)
- Federal and State Forests
- National Wildlife Refuge

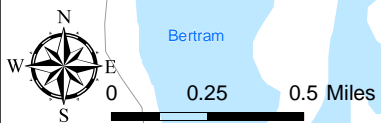
Basemap Features:

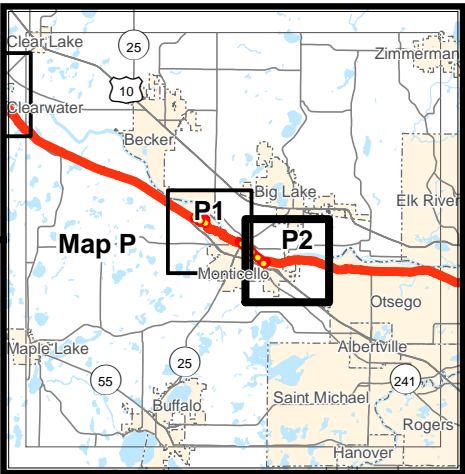
- Major Road with 4+ Bikeable Shoulders
- Railroad
- Interstate Highways
- Other Roads
- US Highways
- State Highways
- County Roads
- Cities
- Open Water



March 2015

MRT Info on MNDOT Website:
<http://www.dot.state.mn.us/bike/mrt/index.html>
 Alternative Format:
<http://www.dot.state.mn.us/bike/ada.html>
 Disclaimer:
<http://www.dot.state.mn.us/information/disclaimer.html>





Monticello East Map Inset P2 Mississippi River Trail Bikeway U.S. Bicycle Route (USBR) 45

Details on MRT Route:

- MRT Route on Road
- MRT Route on Existing Roads with Limitations (shoulder width, sightlines, surface)
- MRT Route on Existing Trails

Existing Recreation Facilities:

- Fishing Opportunities
- Water Access Site
- Existing Federal, State and Regional Bikeable Trails
- State and Regional Parks
- Mississippi National River and Recreation Area (MNRRA)
- Federal and State Forests
- National Wildlife Refuge

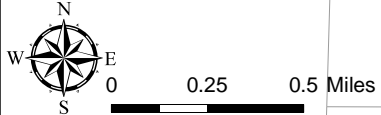
Basemap Features:

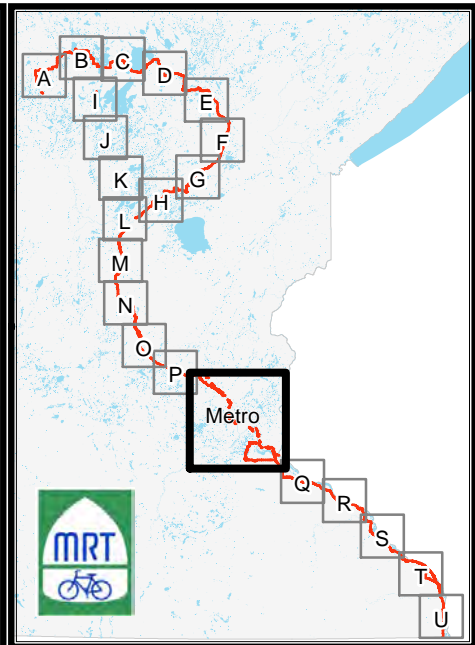
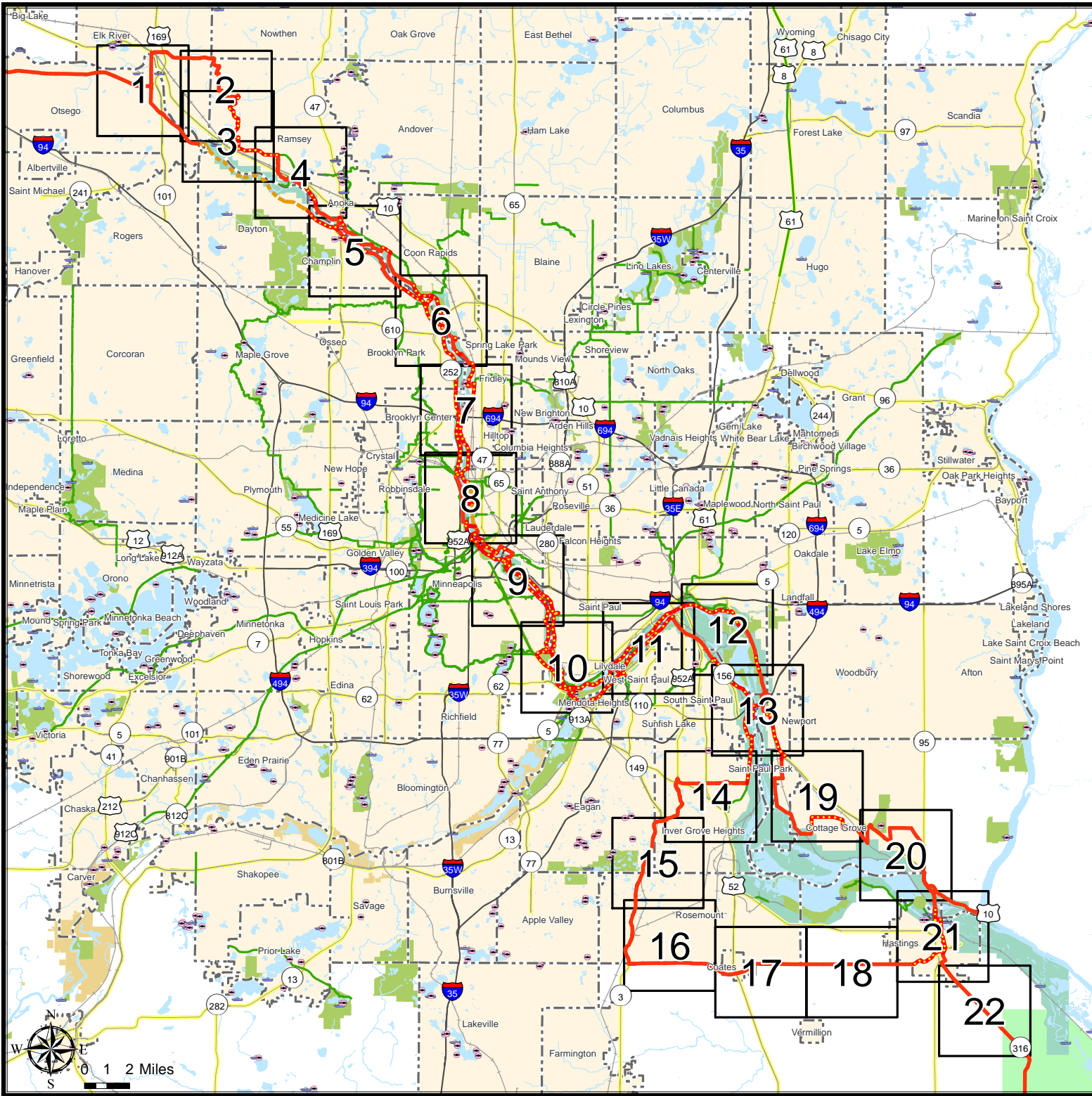
- Major Road with 4'+ Bikeable Shoulders
- Railroad
- Interstate Highways
- Other Roads
- US Highways
- State Highways
- County Roads
- Cities
- Open Water



March 2015

MRT Info on MNDOT Website:
<http://www.dot.state.mn.us/bike/mrt/index.html>
 Alternative Format:
<http://www.dot.state.mn.us/bike/ada.html>
 Disclaimer:
<http://www.dot.state.mn.us/information/disclaimer.html>





Minneapolis/St. Paul Metro

Map Metro

Mississippi River Trail Bikeway U.S. Bicycle Route (USB) 45

Details on MRT Route:

- MRT Route on Road
- MRT Route on Existing Roads with Limitations (shoulder width, sightlines, surface)
- MRT Route on Existing Trails

Existing Recreation Facilities:

- Fishing Opportunities
- Water Access Site
- Existing Federal, State and Regional Bikeable Trails
- State and Regional Parks
- Mississippi National River and Recreation Area (MNRRA)
- Federal and State Forests
- National Wildlife Refuge

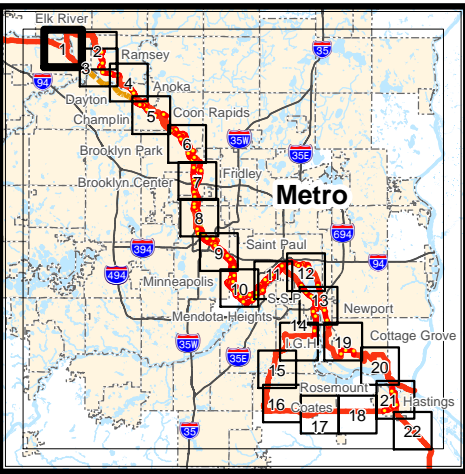
Basemap Features:

- Major Road with 4+ Bikeable Shoulders
- Railroad
- Interstate Highways
- Other Roads
- US Highways
- State Highways
- County Roads
- Cities
- Open Water



March 2015

MRT Info on MNDOT Website: <http://www.dot.state.mn.us/bike/mrt/index.html>
 Alternative Format: <http://www.dot.state.mn.us/bike/ada.html>
 Disclaimer: <http://www.dot.state.mn.us/information/disclaimer.html>



Otsego/Elk River Metro Map Inset 1 Mississippi River Trail Bikeway U.S. Bicycle Route (USBR) 45

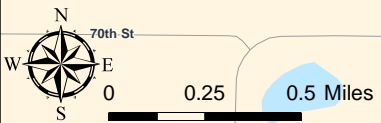
- Details on MRT Route:**
- MRT Route on Road
 - MRT Route on Existing Roads with Limitations (shoulder width, sightlines, surface)
 - MRT Route on Existing Trails
- Existing Recreation Facilities:**
- Fishing Opportunities
 - Water Access Site
 - Existing Federal, State and Regional Bikeable Trails
 - State and Regional Parks
 - Mississippi National River and Recreation Area (MNRRA)
 - Federal and State Forests
 - National Wildlife Refuge

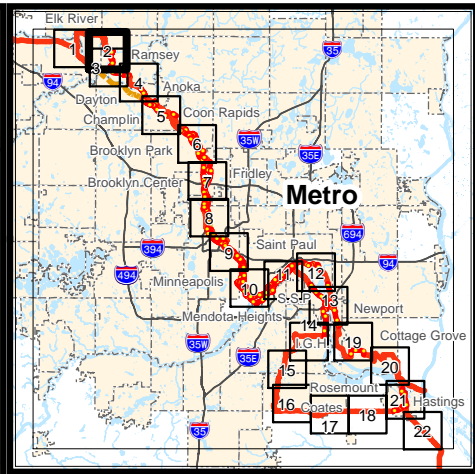
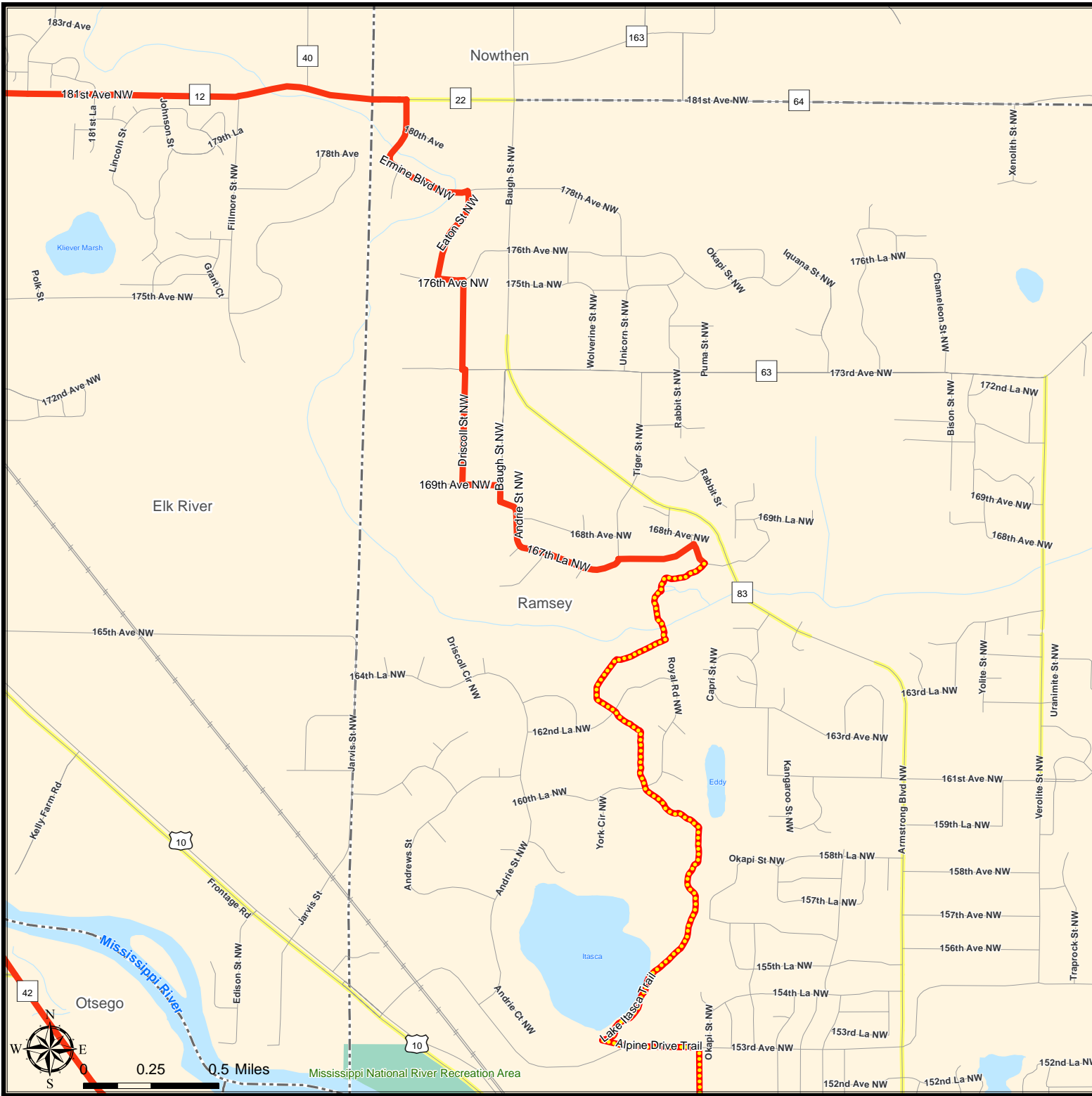
- Basemap Features:**
- Major Road with 4'+ Bikeable Shoulders
 - Railroad
 - Interstate Highways
 - Other Roads
 - US Highways
 - State Highways
 - County Roads
 - Cities
 - Open Water



March 2015

MRT Info on MNDOT Website:
<http://www.dot.state.mn.us/bike/mrt/index.html>
 Alternative Format:
<http://www.dot.state.mn.us/bike/ada.html>
 Disclaimer:
<http://www.dot.state.mn.us/information/disclaimer.html>





Elk River to Ramsey

Metro Map Inset 2

Mississippi River Trail Bikeway

U.S. Bicycle Route (USBR) 45

Details on MRT Route:

- MRT Route on Road
- MRT Route on Existing Roads with Limitations (shoulder width, sightlines, surface)
- MRT Route on Existing Trails

Existing Recreation Facilities:

- Fishing Opportunities
- Water Access Site
- Existing Federal, State and Regional Bikeable Trails
- State and Regional Parks
- Mississippi National River and Recreation Area (MNRRA)
- Federal and State Forests
- National Wildlife Refuge

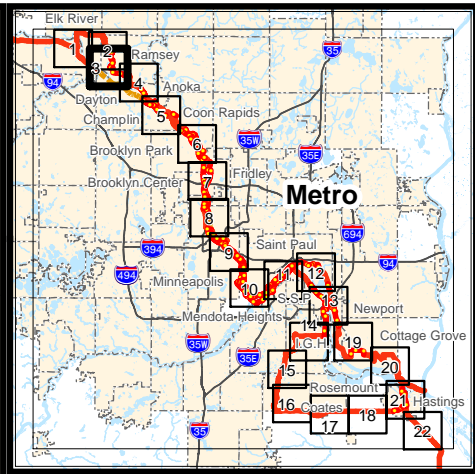
Basemap Features:

- Major Road with 4'+ Bikeable Shoulders
- Railroad
- Interstate Highways
- Other Roads
- US Highways
- State Highways
- County Roads
- Cities
- Open Water



March 2015

MRT Info on MNDOT Website:
<http://www.dot.state.mn.us/bike/mrt/index.html>
 Alternative Format:
<http://www.dot.state.mn.us/bike/ada.html>
 Disclaimer:
<http://www.dot.state.mn.us/information/disclaimer.html>



Ramsey-Dayton West Metro Map Inset 3 Mississippi River Trail Bikeway U.S. Bicycle Route (USBR) 45

Details on MRT Route:

- MRT Route on Road
- MRT Route on Existing Roads with Limitations (shoulder width, sightlines, surface)
- MRT Route on Existing Trails

Existing Recreation Facilities:

- Fishing Opportunities
- Water Access Site
- Existing Federal, State and Regional Bikeable Trails
- State and Regional Parks
- Mississippi National River and Recreation Area (MNRRA)
- Federal and State Forests
- National Wildlife Refuge

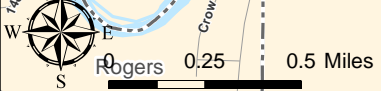
Basemap Features:

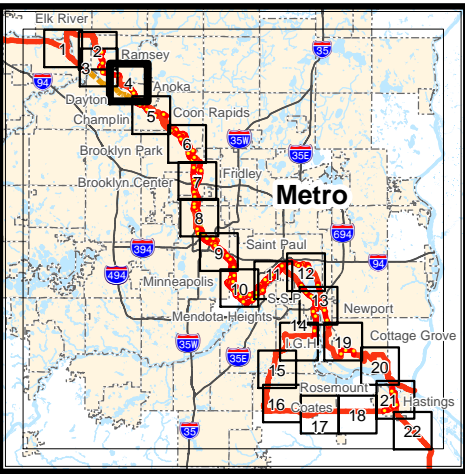
- Major Road with 4+ Bikeable Shoulders
- Railroad
- Interstate Highways
- Other Roads
- US Highways
- State Highways
- County Roads
- Cities
- Open Water



March 2015

MRT Info on MNDOT Website:
<http://www.dot.state.mn.us/bike/mrt/index.html>
 Alternative Format:
<http://www.dot.state.mn.us/bike/ada.html>
 Disclaimer:
<http://www.dot.state.mn.us/information/disclaimer.html>





Ramsey-Dayton East

Metro Map Inset 4

Mississippi River Trail Bikeway U.S. Bicycle Route (USBR) 45

Details on MRT Route:

- MRT Route on Road
- MRT Route on Existing Roads with Limitations (shoulder width, sightlines, surface)
- MRT Route on Existing Trails

Existing Recreation Facilities:

- Fishing Opportunities
- Water Access Site
- Existing Federal, State and Regional Bikeable Trails
- State and Regional Parks
- Mississippi National River and Recreation Area (MNRRA)
- Federal and State Forests
- National Wildlife Refuge

Basemap Features:

- Major Road with 4+ Bikeable Shoulders
- Railroad
- Interstate Highways
- Other Roads
- US Highways
- State Highways
- County Roads
- Cities
- Open Water

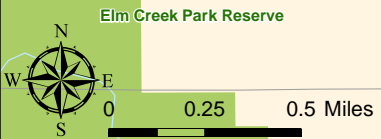


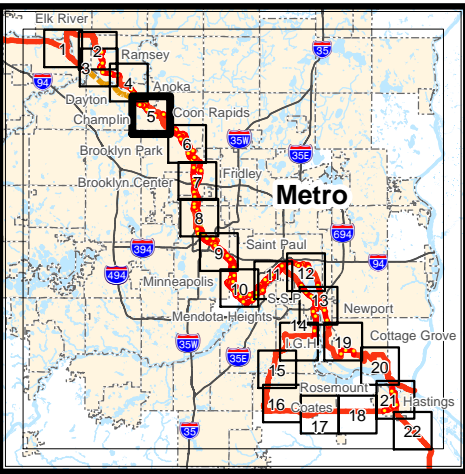
March 2015

MRT Info on MNDOT Website:
<http://www.dot.state.mn.us/bike/mrt/index.html>

Alternative Format:
<http://www.dot.state.mn.us/bike/ada.html>

Disclaimer:
<http://www.dot.state.mn.us/information/disclaimer.html>





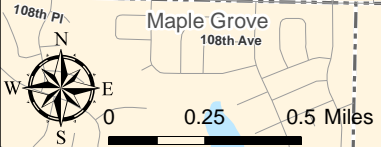
Champlin/Anoka/Coon Rapids Metro Map Inset 5 Mississippi River Trail Bikeway U.S. Bicycle Route (USBR) 45

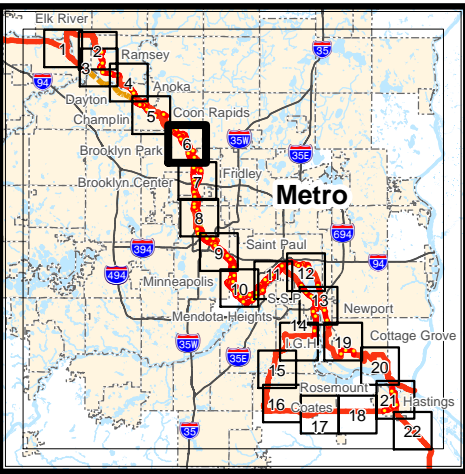
- Details on MRT Route:**
- MRT Route on Road
 - MRT Route on Existing Roads with Limitations (shoulder width, sightlines, surface)
 - MRT Route on Existing Trails
- Existing Recreation Facilities:**
- Fishing Opportunities
 - Water Access Site
 - Existing Federal, State and Regional Bikeable Trails
 - State and Regional Parks
 - Mississippi National River and Recreation Area (MNRRA)
 - Federal and State Forests
 - National Wildlife Refuge
- Basemap Features:**
- Major Road with 4'+ Bikeable Shoulders
 - Railroad
 - Interstate Highways
 - Other Roads
 - US Highways
 - State Highways
 - County Roads
 - Cities
 - Open Water



March 2015

MRT Info on MNDOT Website:
<http://www.dot.state.mn.us/bike/mrt/index.html>
 Alternative Format:
<http://www.dot.state.mn.us/bike/ada.html>
 Disclaimer:
<http://www.dot.state.mn.us/information/disclaimer.html>





Brooklyn Park/Coon Rapids Metro Map Inset 6 Mississippi River Trail Bikeway U.S. Bicycle Route (USBR) 45

Details on MRT Route:

- MRT Route on Road
- MRT Route on Existing Roads with Limitations (shoulder width, sightlines, surface)
- MRT Route on Existing Trails

Existing Recreation Facilities:

- Fishing Opportunities
- Water Access Site
- Existing Federal, State and Regional Bikeable Trails
- State and Regional Parks
- Mississippi National River and Recreation Area (MNRRA)
- Federal and State Forests
- National Wildlife Refuge

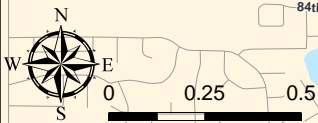
Basemap Features:

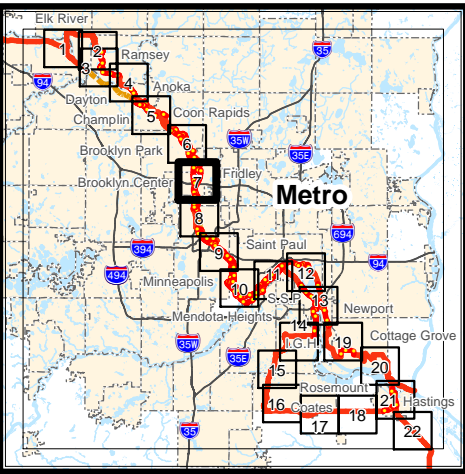
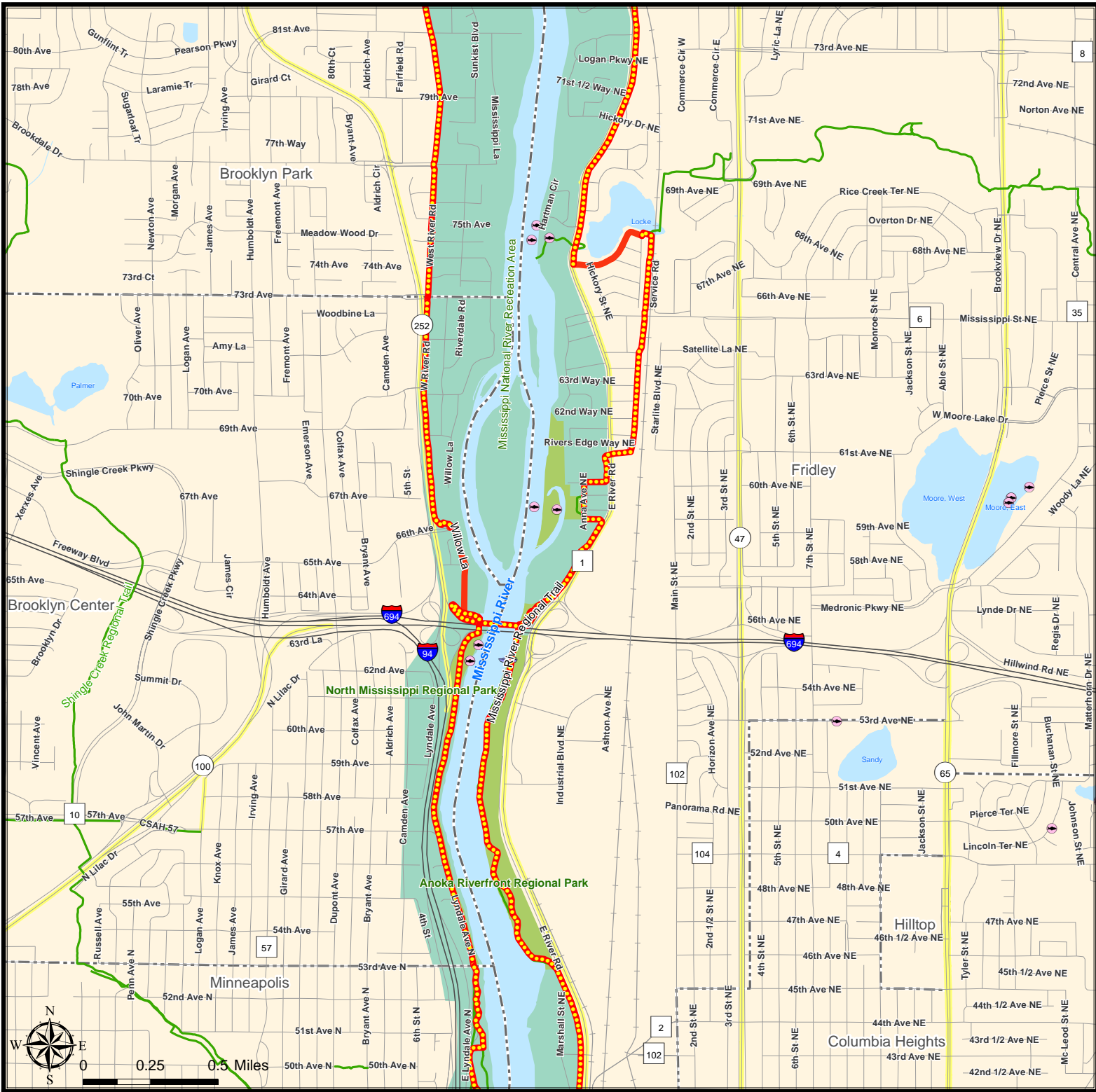
- Major Road with 4'+ Bikeable Shoulders
- Railroad
- Interstate Highways
- Other Roads
- US Highways
- State Highways
- County Roads
- Cities
- Open Water



March 2015

MRT Info on MNDOT Website:
<http://www.dot.state.mn.us/bike/mrt/index.html>
 Alternative Format:
<http://www.dot.state.mn.us/bike/ada.html>
 Disclaimer:
<http://www.dot.state.mn.us/information/disclaimer.html>





Brooklyn Center/ Fridley Metro Map Inset 7 Mississippi River Trail Bikeway U.S. Bicycle Route (USBR) 45

Details on MRT Route:

- MRT Route on Road
- MRT Route on Existing Roads with Limitations (shoulder width, sightlines, surface)
- MRT Route on Existing Trails

Existing Recreation Facilities:

- Fishing Opportunities
- Water Access Site
- Existing Federal, State and Regional Bikeable Trails
- State and Regional Parks
- Mississippi National River and Recreation Area (MNRRA)
- Federal and State Forests
- National Wildlife Refuge

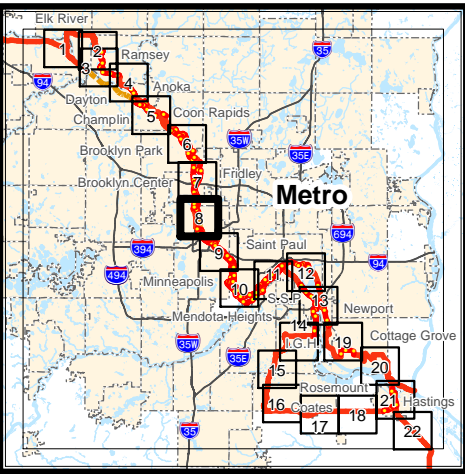
Basemap Features:

- Major Road with 4+ Bikeable Shoulders
- Railroad
- Interstate Highways
- Other Roads
- US Highways
- State Highways
- County Roads
- Cities
- Open Water



March 2015

MRT Info on MNDOT Website:
<http://www.dot.state.mn.us/bike/mrt/index.html>
 Alternative Format:
<http://www.dot.state.mn.us/bike/ada.html>
 Disclaimer:
<http://www.dot.state.mn.us/information/disclaimer.html>



North Minneapolis Metro Map Inset 8 Mississippi River Trail Bikeway U.S. Bicycle Route (USBR) 45

Details on MRT Route:

- MRT Route on Road
- MRT Route on Existing Roads with Limitations (shoulder width, sightlines, surface)
- MRT Route on Existing Trails

Existing Recreation Facilities:

- Fishing Opportunities
- Water Access Site
- Existing Federal, State and Regional Bikeable Trails
- State and Regional Parks
- Mississippi National River and Recreation Area (MNRRA)
- Federal and State Forests
- National Wildlife Refuge

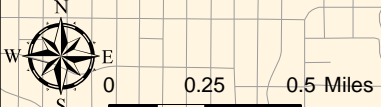
Basemap Features:

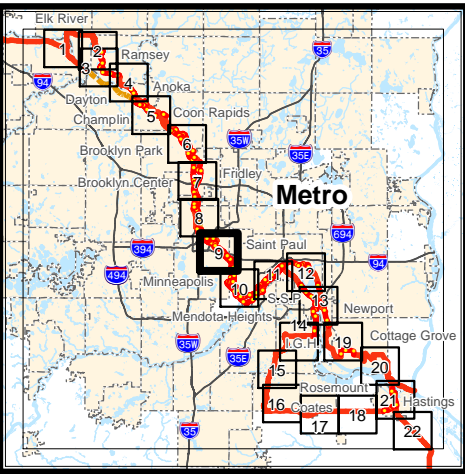
- Major Road with 4+ Bikeable Shoulders
- Railroad
- Interstate Highways
- Other Roads
- US Highways
- State Highways
- County Roads
- Cities
- Open Water



March 2015

MRT Info on MNDOT Website:
<http://www.dot.state.mn.us/bike/mrt/index.html>
 Alternative Format:
<http://www.dot.state.mn.us/bike/ada.html>
 Disclaimer:
<http://www.dot.state.mn.us/information/disclaimer.html>





Downtown Minneapolis Metro Map Inset 9 Mississippi River Trail Bikeway U.S. Bicycle Route (USBR) 45

Details on MRT Route:

- MRT Route on Road
- MRT Route on Existing Roads with Limitations (shoulder width, sightlines, surface)
- MRT Route on Existing Trails

Existing Recreation Facilities:

- Fishing Opportunities
- Water Access Site
- Existing Federal, State and Regional Bikeable Trails
- State and Regional Parks
- Mississippi National River and Recreation Area (MNRRA)
- Federal and State Forests
- National Wildlife Refuge

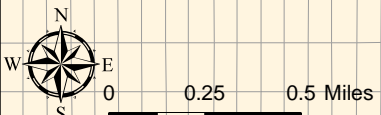
Basemap Features:

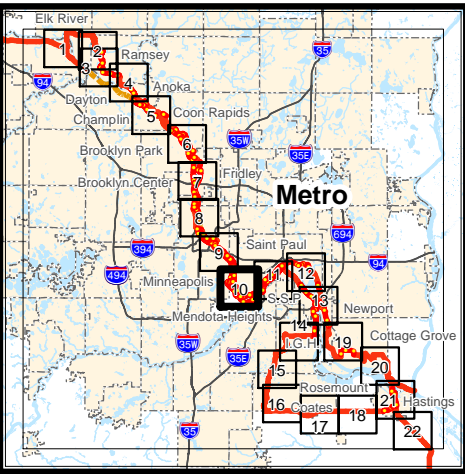
- Major Road with 4+ Bikeable Shoulders
- Railroad
- Interstate Highways
- Other Roads
- US Highways
- State Highways
- County Roads
- Cities
- Open Water



March 2015

MRT Info on MNDOT Website:
<http://www.dot.state.mn.us/bike/mrt/index.html>
 Alternative Format:
<http://www.dot.state.mn.us/bike/ada.html>
 Disclaimer:
<http://www.dot.state.mn.us/information/disclaimer.html>





Minneapolis to Fort Snelling Metro Map Inset 10 Mississippi River Trail Bikeway U.S. Bicycle Route (USBR) 45

Details on MRT Route:

- MRT Route on Road
- MRT Route on Existing Roads with Limitations (shoulder width, sightlines, surface)
- MRT Route on Existing Trails

Existing Recreation Facilities:

- Fishing Opportunities
- Water Access Site
- Existing Federal, State and Regional Bikeable Trails
- State and Regional Parks
- Mississippi National River and Recreation Area (MNRRA)
- Federal and State Forests
- National Wildlife Refuge

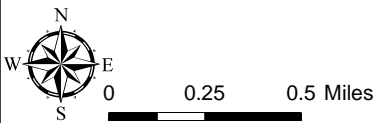
Basemap Features:

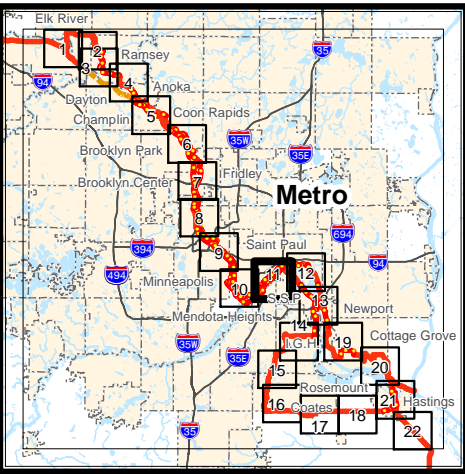
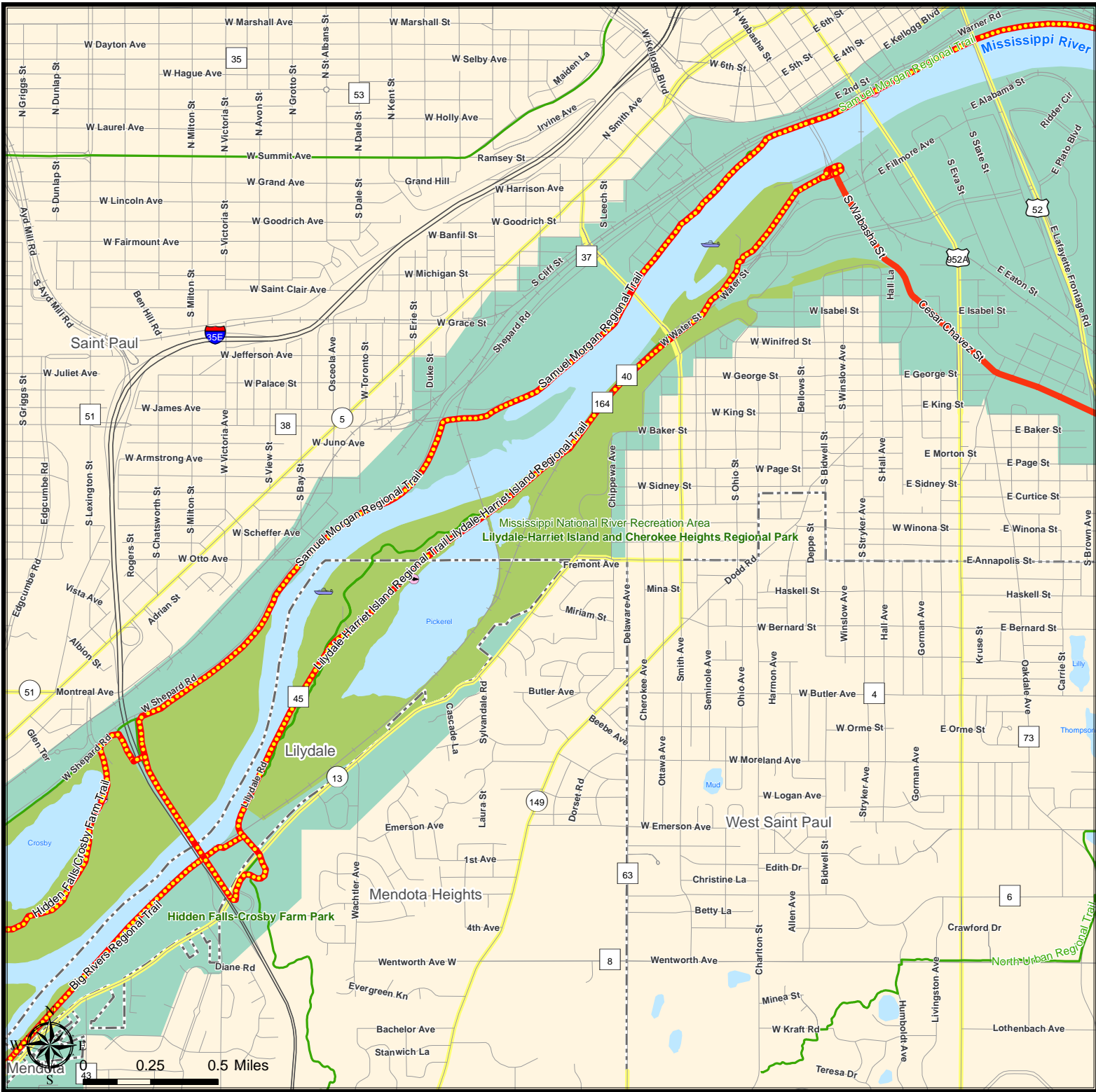
- Major Road with 4'+ Bikeable Shoulders
- Railroad
- Interstate Highways
- Other Roads
- US Highways
- State Highways
- County Roads
- Cities
- Open Water



March 2015

MRT Info on MNDOT Website:
<http://www.dot.state.mn.us/bike/mrt/index.html>
 Alternative Format:
<http://www.dot.state.mn.us/bike/ada.html>
 Disclaimer:
<http://www.dot.state.mn.us/information/disclaimer.html>





Lilydale/ St. Paul Metro Map Inset 11 Mississippi River Trail Bikeway U.S. Bicycle Route (USBR) 45

Details on MRT Route:

- MRT Route on Road
- MRT Route on Existing Roads with Limitations (shoulder width, sightlines, surface)
- MRT Route on Existing Trails

Existing Recreation Facilities:

- Fishing Opportunities
- Water Access Site
- Existing Federal, State and Regional Bikeable Trails
- State and Regional Parks
- Mississippi National River and Recreation Area (MNRRA)
- Federal and State Forests
- National Wildlife Refuge

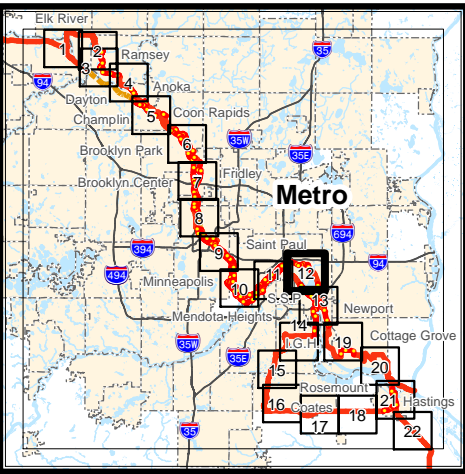
Basemap Features:

- Major Road with 4+ Bikeable Shoulders
- Railroad
- Interstate Highways
- Other Roads
- US Highways
- State Highways
- County Roads
- Cities
- Open Water



March 2015

MRT Info on MNDOT Website:
<http://www.dot.state.mn.us/bike/mrt/index.html>
 Alternative Format:
<http://www.dot.state.mn.us/bike/ada.html>
 Disclaimer:
<http://www.dot.state.mn.us/information/disclaimer.html>



St. Paul East

Metro Map Inset 12

Mississippi River Trail Bikeway U.S. Bicycle Route (USBR) 45

Details on MRT Route:

- MRT Route on Road
- MRT Route on Existing Roads with Limitations (shoulder width, sightlines, surface)
- MRT Route on Existing Trails

Existing Recreation Facilities:

- Fishing Opportunities
- Water Access Site
- Existing Federal, State and Regional Bikeable Trails
- State and Regional Parks
- Mississippi National River and Recreation Area (MNRRA)
- Federal and State Forests
- National Wildlife Refuge

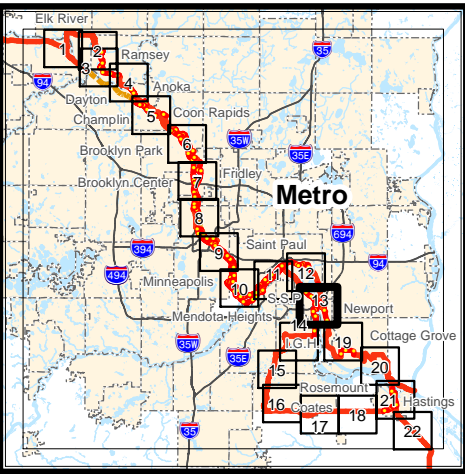
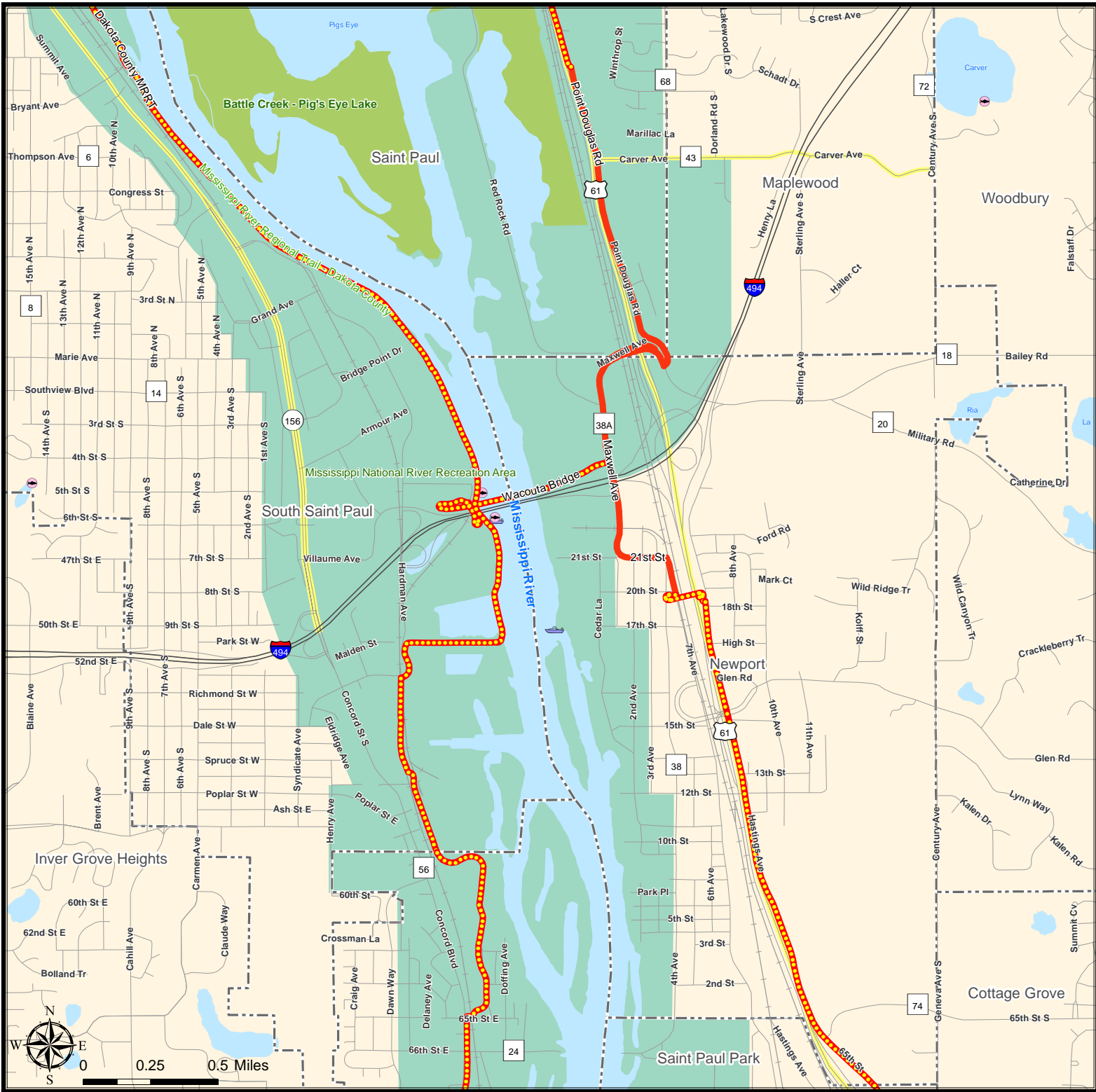
Basemap Features:

- Major Road with 4+ Bikeable Shoulders
- Railroad
- Interstate Highways
- Other Roads
- US Highways
- State Highways
- County Roads
- Cities
- Open Water



March 2015

MRT Info on MNDOT Website:
<http://www.dot.state.mn.us/bike/mrt/index.html>
 Alternative Format:
<http://www.dot.state.mn.us/bike/ada.html>
 Disclaimer:
<http://www.dot.state.mn.us/information/disclaimer.html>



South St. Paul/Newport Metro Map Inset 13 Mississippi River Trail Bikeway U.S. Bicycle Route (USBR) 45

Details on MRT Route:

- MRT Route on Road
- MRT Route on Existing Roads with Limitations (shoulder width, sightlines, surface)
- MRT Route on Existing Trails

Existing Recreation Facilities:

- Fishing Opportunities
- Water Access Site
- Existing Federal, State and Regional Bikeable Trails
- State and Regional Parks
- Mississippi National River and Recreation Area (MNRRA)
- Federal and State Forests
- National Wildlife Refuge

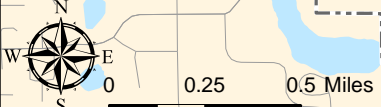
Basemap Features:

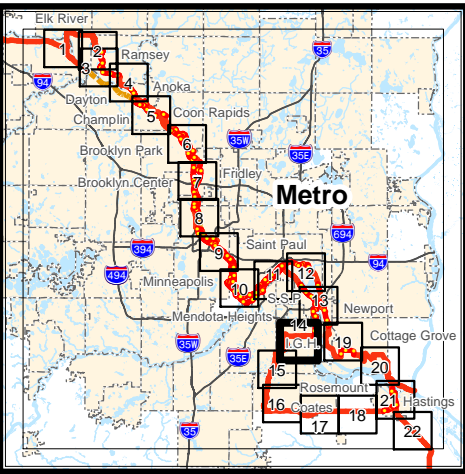
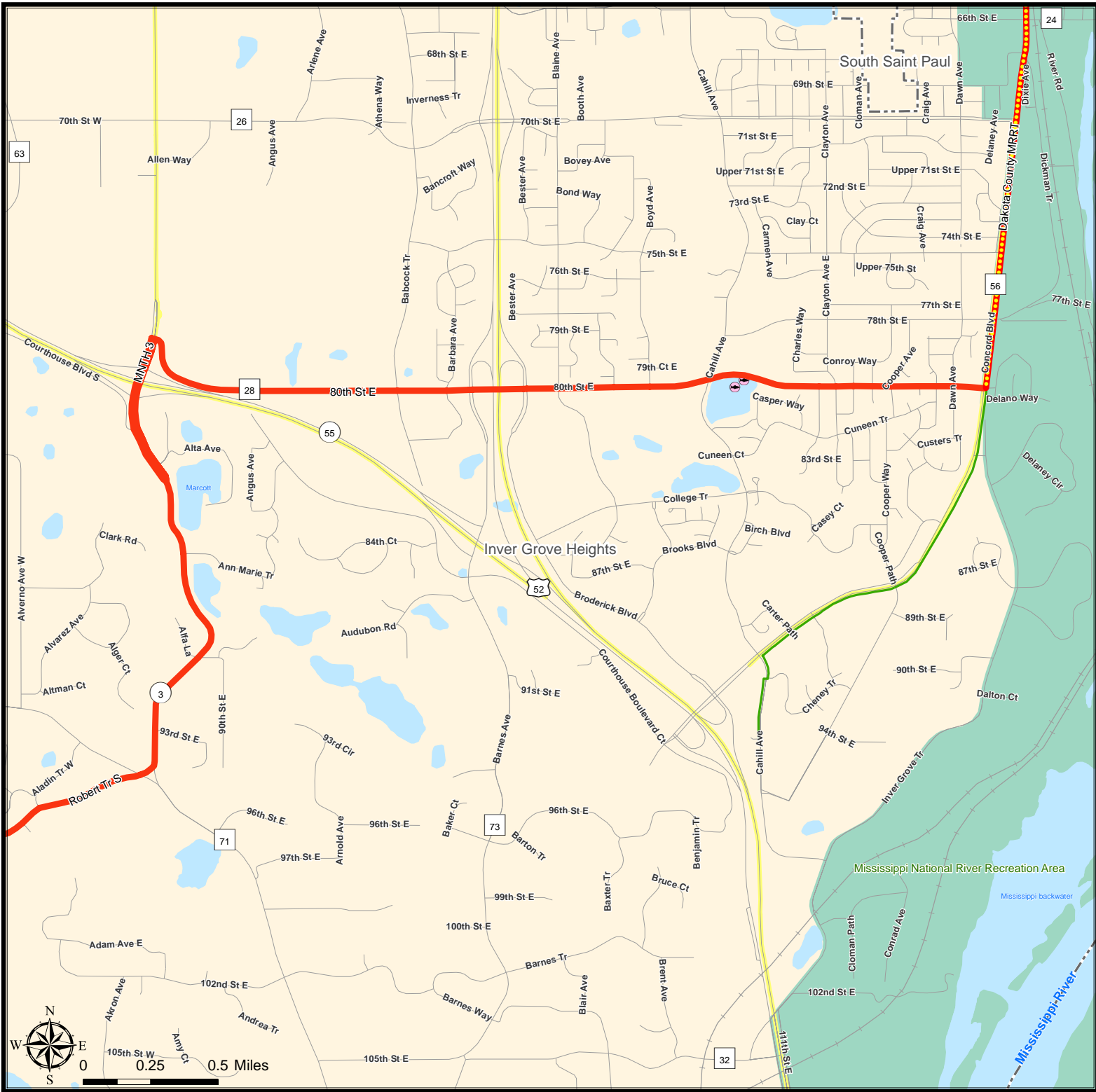
- Major Road with 4+ Bikeable Shoulders
- Railroad
- Interstate Highways
- Other Roads
- US Highways
- State Highways
- County Roads
- Cities
- Open Water



March 2015

MRT Info on MNDOT Website:
<http://www.dot.state.mn.us/bike/mrt/index.html>
 Alternative Format:
<http://www.dot.state.mn.us/bike/ada.html>
 Disclaimer:
<http://www.dot.state.mn.us/information/disclaimer.html>





Inver Grove Heights Metro Map Inset 14 Mississippi River Trail Bikeway U.S. Bicycle Route (USBR) 45

Details on MRT Route:

- MRT Route on Road
- MRT Route on Existing Roads with Limitations (shoulder width, sightlines, surface)
- MRT Route on Existing Trails

Existing Recreation Facilities:

- Fishing Opportunities
- Water Access Site
- Existing Federal, State and Regional Bikeable Trails
- State and Regional Parks
- Mississippi National River and Recreation Area (MNRRA)
- Federal and State Forests
- National Wildlife Refuge

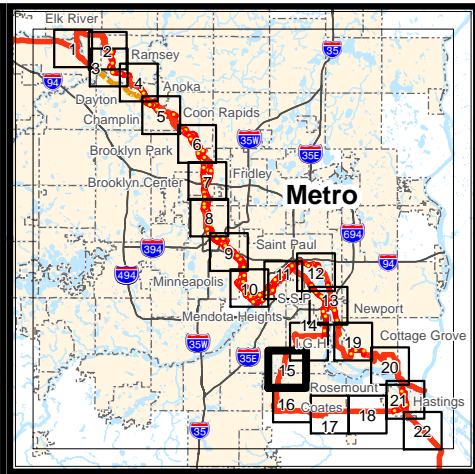
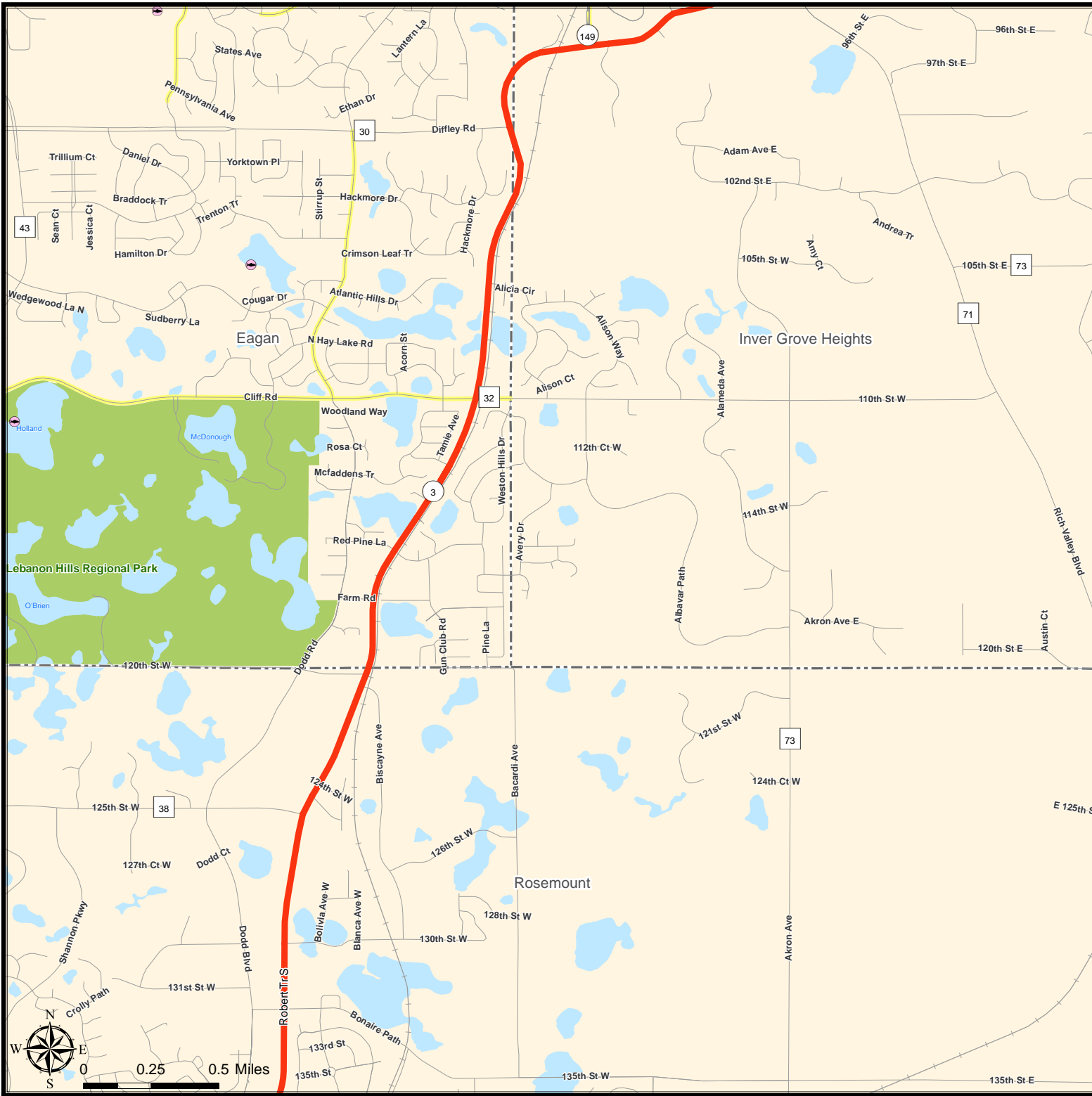
Basemap Features:

- Major Road with 4'+ Bikeable Shoulders
- Railroad
- Interstate Highways
- Other Roads
- US Highways
- State Highways
- County Roads
- Cities
- Open Water



March 2015

MRT Info on MNDOT Website:
<http://www.dot.state.mn.us/bike/mrt/index.html>
 Alternative Format:
<http://www.dot.state.mn.us/bike/ada.html>
 Disclaimer:
<http://www.dot.state.mn.us/information/disclaimer.html>



Eagan

Metro Map Inset 15

Mississippi River Trail Bikeway U.S. Bicycle Route (USBR) 45

Details on MRT Route:

- MRT Route on Road
- MRT Route on Existing Roads with Limitations (shoulder width, sightlines, surface)
- ⋯ MRT Route on Existing Trails

Existing Recreation Facilities:

- Fishing Opportunities
- Water Access Site
- Existing Federal, State and Regional Bikeable Trails
- State and Regional Parks
- Mississippi National River and Recreation Area (MNRRA)
- Federal and State Forests
- National Wildlife Refuge

Basemap Features:

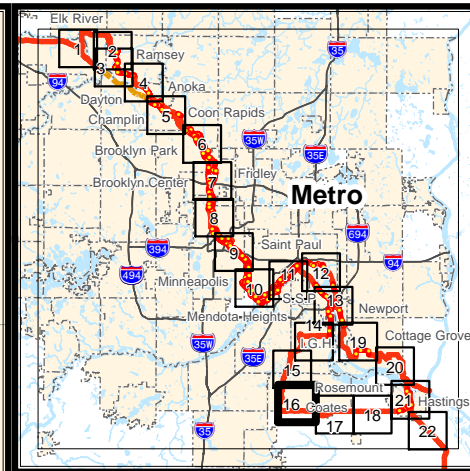
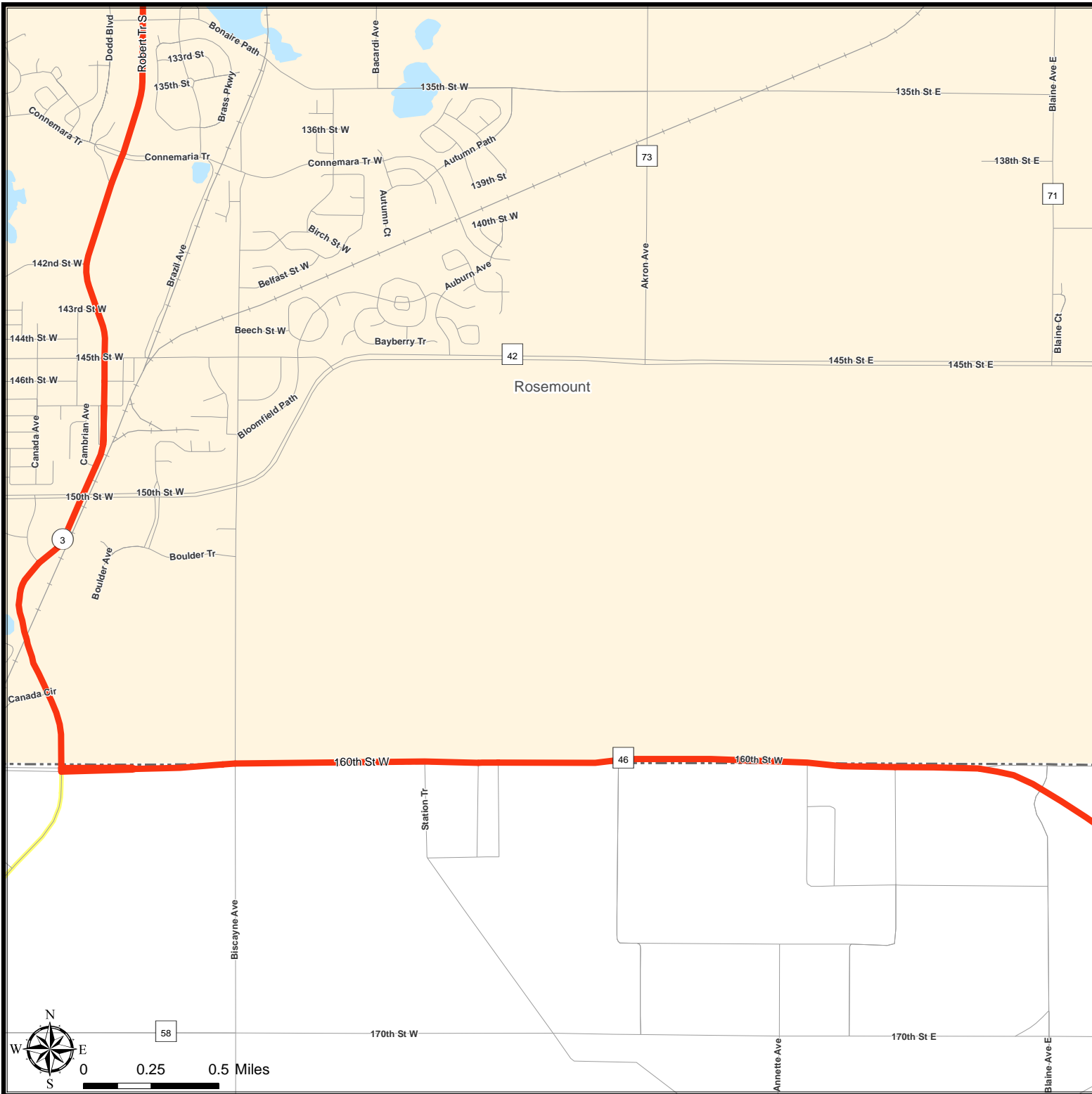
- Major Road with 4+ Bikeable Shoulders
- Railroad
- Interstate Highways
- Other Roads
- US Highways
- State Highways
- County Roads
- Cities
- Open Water



March 2015

MRT Info on MNDOT Website:
<http://www.dot.state.mn.us/bike/mrt/index.html>
 Alternative Format:
<http://www.dot.state.mn.us/bike/ada.html>
 Disclaimer:
<http://www.dot.state.mn.us/information/disclaimer.html>





Rosemount

Metro Map Inset 16

Mississippi River Trail Bikeway
U.S. Bicycle Route (USBR) 45

Details on MRT Route:

- MRT Route on Road
- MRT Route on Existing Roads with Limitations (shoulder width, sightlines, surface)
- MRT Route on Existing Trails

Existing Recreation Facilities:

- Fishing Opportunities
- Water Access Site
- Existing Federal, State and Regional Bikeable Trails
- State and Regional Parks
- Mississippi National River and Recreation Area (MNRRA)
- Federal and State Forests
- National Wildlife Refuge

Basemap Features:

- Major Road with 4+ Bikeable Shoulders
- Railroad
- Interstate Highways
- Other Roads
- US Highways
- State Highways
- County Roads
- Cities
- Open Water



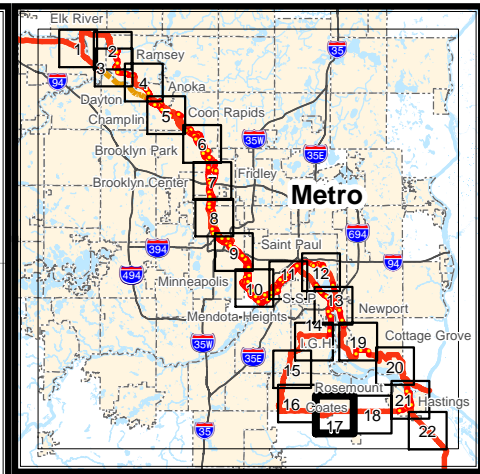
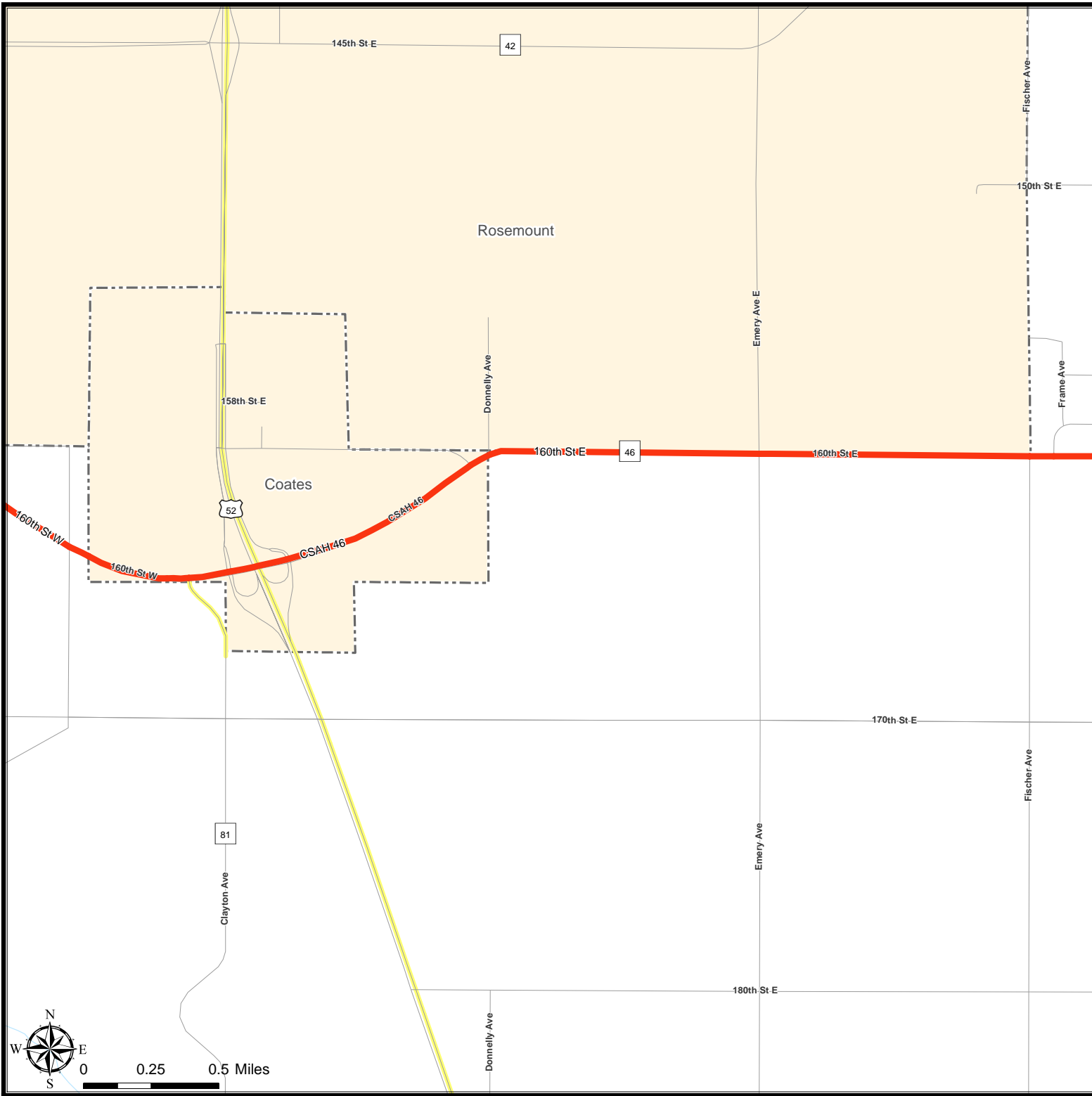
March 2015

MRT Info on MNDOT Website:
<http://www.dot.state.mn.us/bike/mrt/index.html>

Alternative Format:
<http://www.dot.state.mn.us/bike/ada.html>

Disclaimer:
<http://www.dot.state.mn.us/information/disclaimer.html>





Coates

Metro Map Inset 17 Mississippi River Trail Bikeway U.S. Bicycle Route (USBR) 45

Details on MRT Route:

- MRT Route on Road
- MRT Route on Existing Roads with Limitations (shoulder width, sightlines, surface)
- MRT Route on Existing Trails

Existing Recreation Facilities:

- Fishing Opportunities
- Water Access Site
- Existing Federal, State and Regional Bikeable Trails
- State and Regional Parks
- Mississippi National River and Recreation Area (MNRRA)
- Federal and State Forests
- National Wildlife Refuge

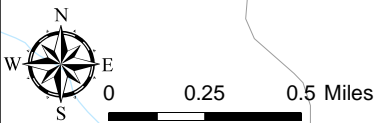
Basemap Features:

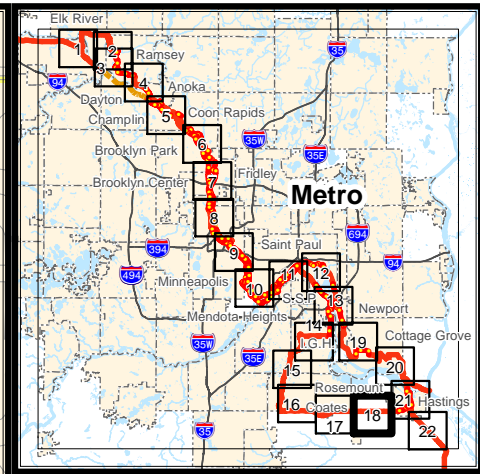
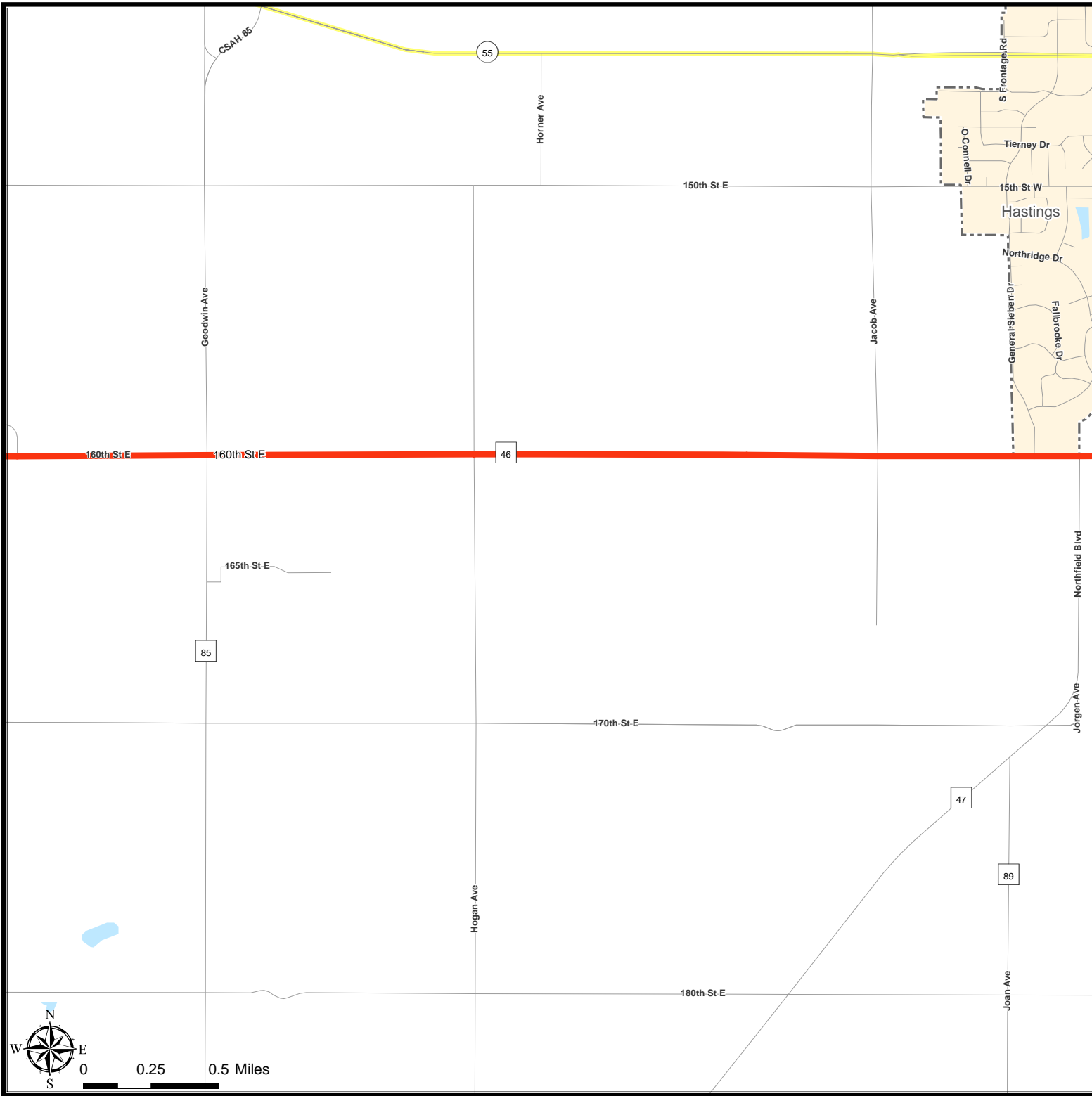
- Major Road with 4'+ Bikeable Shoulders
- Railroad
- Interstate Highways
- Other Roads
- US Highways
- State Highways
- County Roads
- Cities
- Open Water



March 2015

MRT Info on MNDOT Website:
<http://www.dot.state.mn.us/bike/mrt/index.html>
 Alternative Format:
<http://www.dot.state.mn.us/bike/ada.html>
 Disclaimer:
<http://www.dot.state.mn.us/information/disclaimer.html>





Coates to Hastings

Metro Map Inset 18

Mississippi River Trail Bikeway

U.S. Bicycle Route (USBR) 45

Details on MRT Route:

- MRT Route on Road
- MRT Route on Existing Roads with Limitations (shoulder width, sightlines, surface)
- MRT Route on Existing Trails

Existing Recreation Facilities:

- Fishing Opportunities
- Water Access Site
- Existing Federal, State and Regional Bikeable Trails
- State and Regional Parks
- Mississippi National River and Recreation Area (MNRRA)
- Federal and State Forests
- National Wildlife Refuge

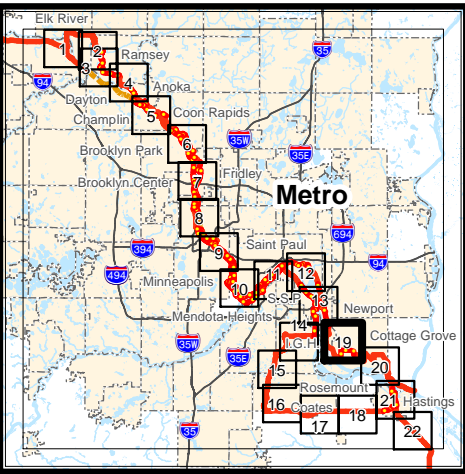
Basemap Features:

- Major Road with 4+ Bikeable Shoulders
- Railroad
- Interstate Highways
- Other Roads
- US Highways
- State Highways
- County Roads
- Cities
- Open Water



March 2015

MRT Info on MNDOT Website:
<http://www.dot.state.mn.us/bike/mrt/index.html>
 Alternative Format:
<http://www.dot.state.mn.us/bike/ada.html>
 Disclaimer:
<http://www.dot.state.mn.us/information/disclaimer.html>



St. Paul Park/Cottage Grove

Metro Map Inset 19

Mississippi River Trail Bikeway U.S. Bicycle Route (USBR) 45

Details on MRT Route:

- MRT Route on Road
- MRT Route on Existing Roads with Limitations (shoulder width, sightlines, surface)
- MRT Route on Existing Trails

Existing Recreation Facilities:

- Fishing Opportunities
- Water Access Site
- Existing Federal, State and Regional Bikeable Trails
- State and Regional Parks
- Mississippi National River and Recreation Area (MNRRA)
- Federal and State Forests
- National Wildlife Refuge

Basemap Features:

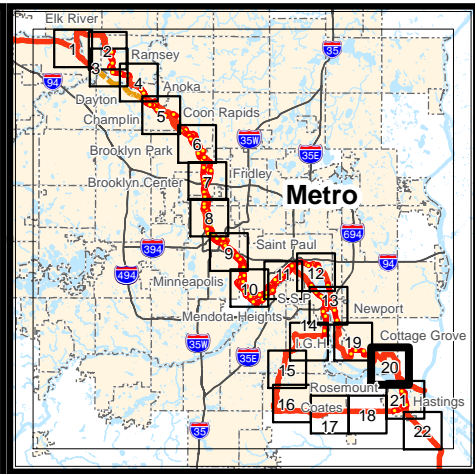
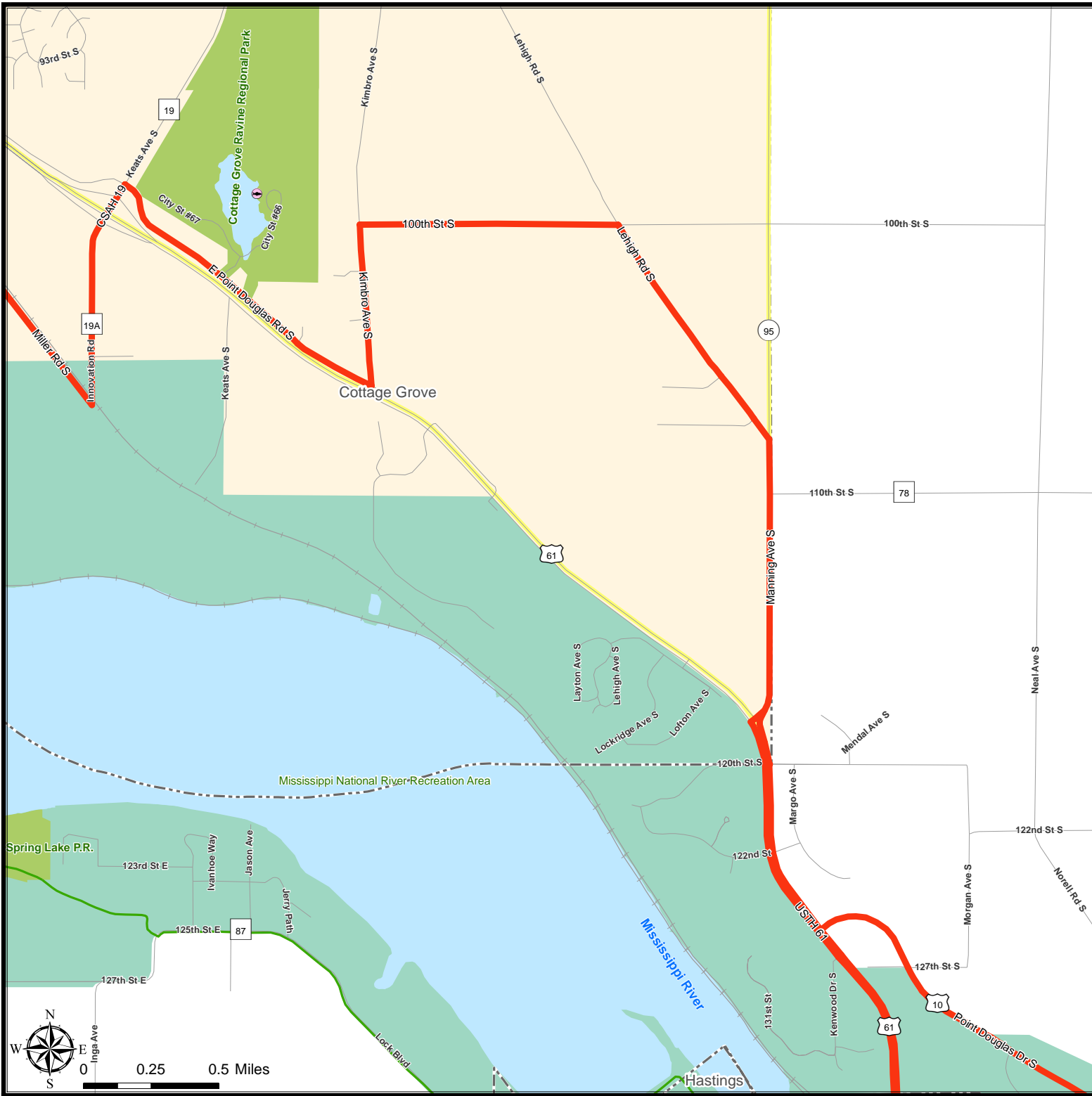
- Major Road with 4+ Bikeable Shoulders
- Railroad
- Interstate Highways
- Other Roads
- US Highways
- State Highways
- County Roads
- Cities
- Open Water



March 2015

MRT Info on MNDOT Website:
<http://www.dot.state.mn.us/bike/mrt/index.html>
 Alternative Format:
<http://www.dot.state.mn.us/bike/ada.html>
 Disclaimer:
<http://www.dot.state.mn.us/information/disclaimer.html>





South Washington County Metro Map Inset 20 Mississippi River Trail Bikeway U.S. Bicycle Route (USBR) 45

Details on MRT Route:

- MRT Route on Road
- MRT Route on Existing Roads with Limitations (shoulder width, sightlines, surface)
- MRT Route on Existing Trails

Existing Recreation Facilities:

- Fishing Opportunities
- Water Access Site
- Existing Federal, State and Regional Bikeable Trails
- State and Regional Parks
- Mississippi National River and Recreation Area (MNRRA)
- Federal and State Forests
- National Wildlife Refuge

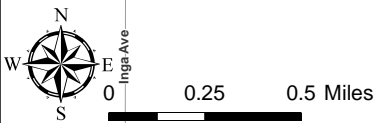
Basemap Features:

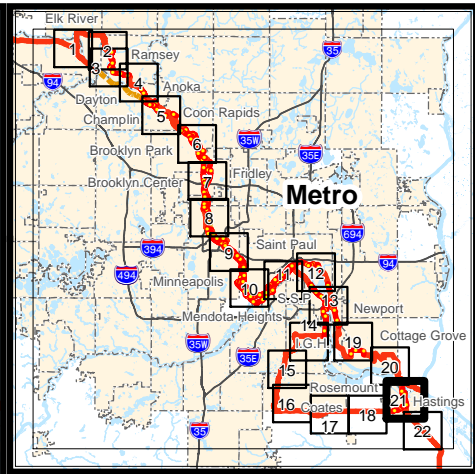
- Major Road with 4+ Bikeable Shoulders
- Railroad
- Interstate Highways
- Other Roads
- US Highways
- State Highways
- County Roads
- Cities
- Open Water



March 2015

MRT Info on MNDOT Website:
<http://www.dot.state.mn.us/bike/mrt/index.html>
 Alternative Format:
<http://www.dot.state.mn.us/bike/ada.html>
 Disclaimer:
<http://www.dot.state.mn.us/information/disclaimer.html>





Hastings

Metro Map Inset 21

Mississippi River Trail Bikeway

U.S. Bicycle Route (USBR) 45

Details on MRT Route:

- MRT Route on Road
- MRT Route on Existing Roads with Limitations (shoulder width, sightlines, surface)
- MRT Route on Existing Trails

Existing Recreation Facilities:

- Fishing Opportunities
- Water Access Site
- Existing Federal, State and Regional Bikeable Trails
- State and Regional Parks
- Mississippi National River and Recreation Area (MNRRA)
- Federal and State Forests
- National Wildlife Refuge

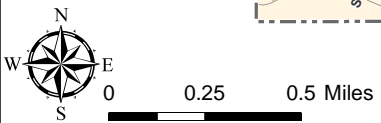
Basemap Features:

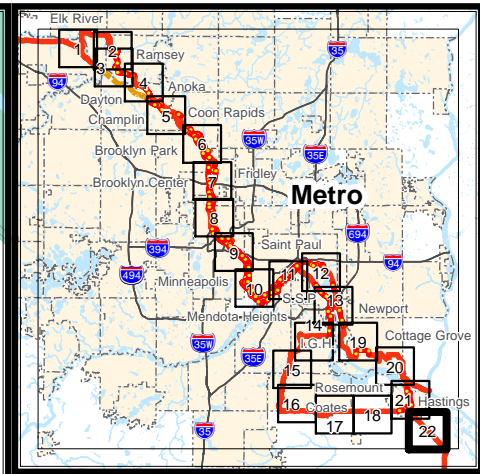
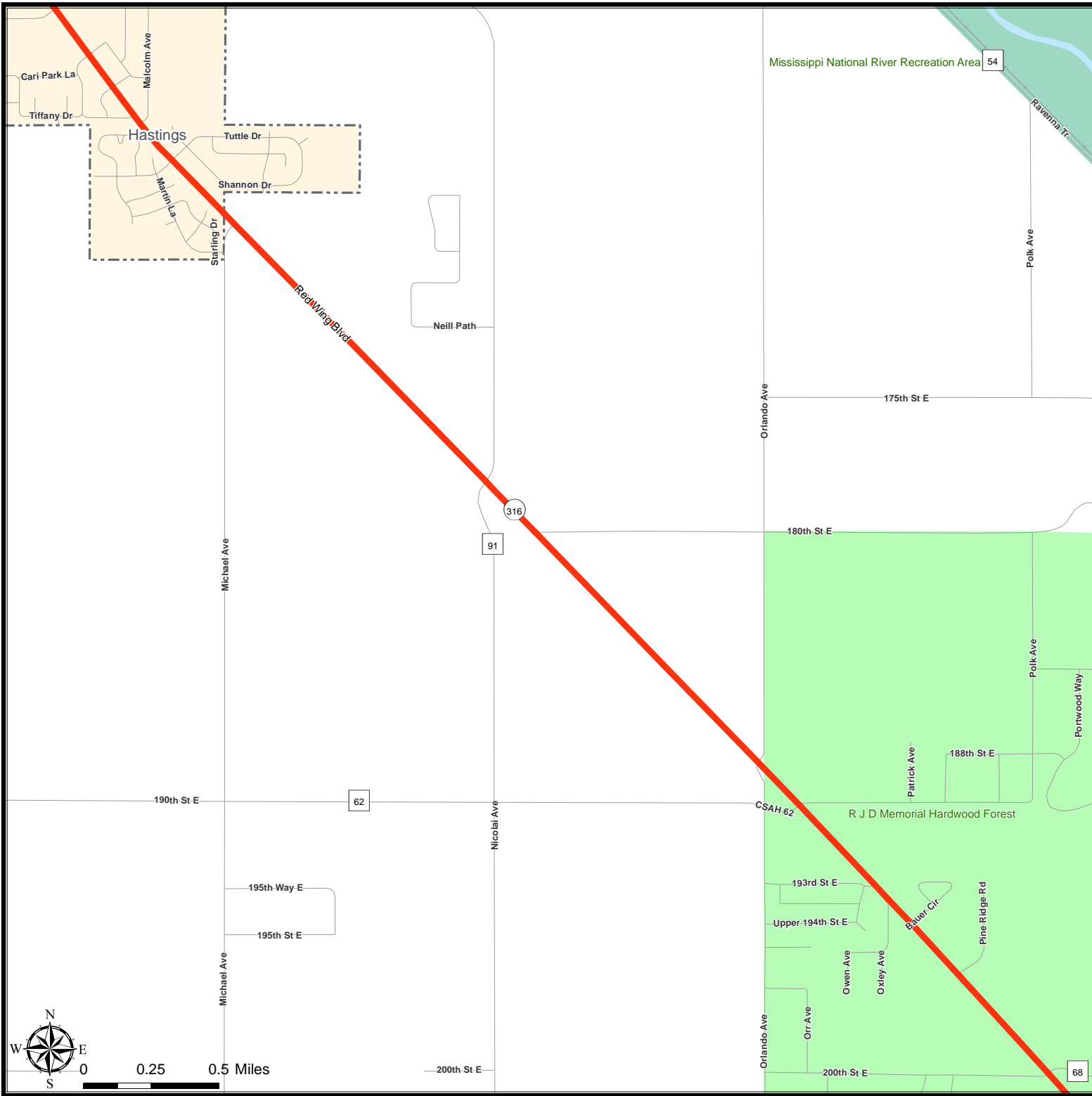
- Major Road with 4+ Bikeable Shoulders
- Railroad
- Interstate Highways
- Other Roads
- US Highways
- State Highways
- County Roads
- Cities
- Open Water



March 2015

MRT Info on MNDOT Website:
<http://www.dot.state.mn.us/bike/mrt/index.html>
 Alternative Format:
<http://www.dot.state.mn.us/bike/ada.html>
 Disclaimer:
<http://www.dot.state.mn.us/information/disclaimer.html>





Highway 316

Metro Map Inset 22

Mississippi River Trail Bikeway U.S. Bicycle Route (USBR) 45

Details on MRT Route:

- MRT Route on Road
- MRT Route on Existing Roads with Limitations (shoulder width, sightlines, surface)
- MRT Route on Existing Trails

Existing Recreation Facilities:

- Fishing Opportunities
- Water Access Site
- Existing Federal, State and Regional Bikeable Trails
- State and Regional Parks
- Mississippi National River and Recreation Area (MNRRA)
- Federal and State Forests
- National Wildlife Refuge

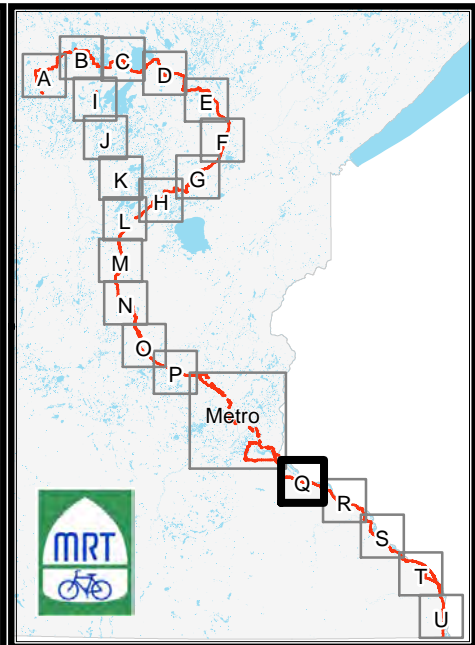
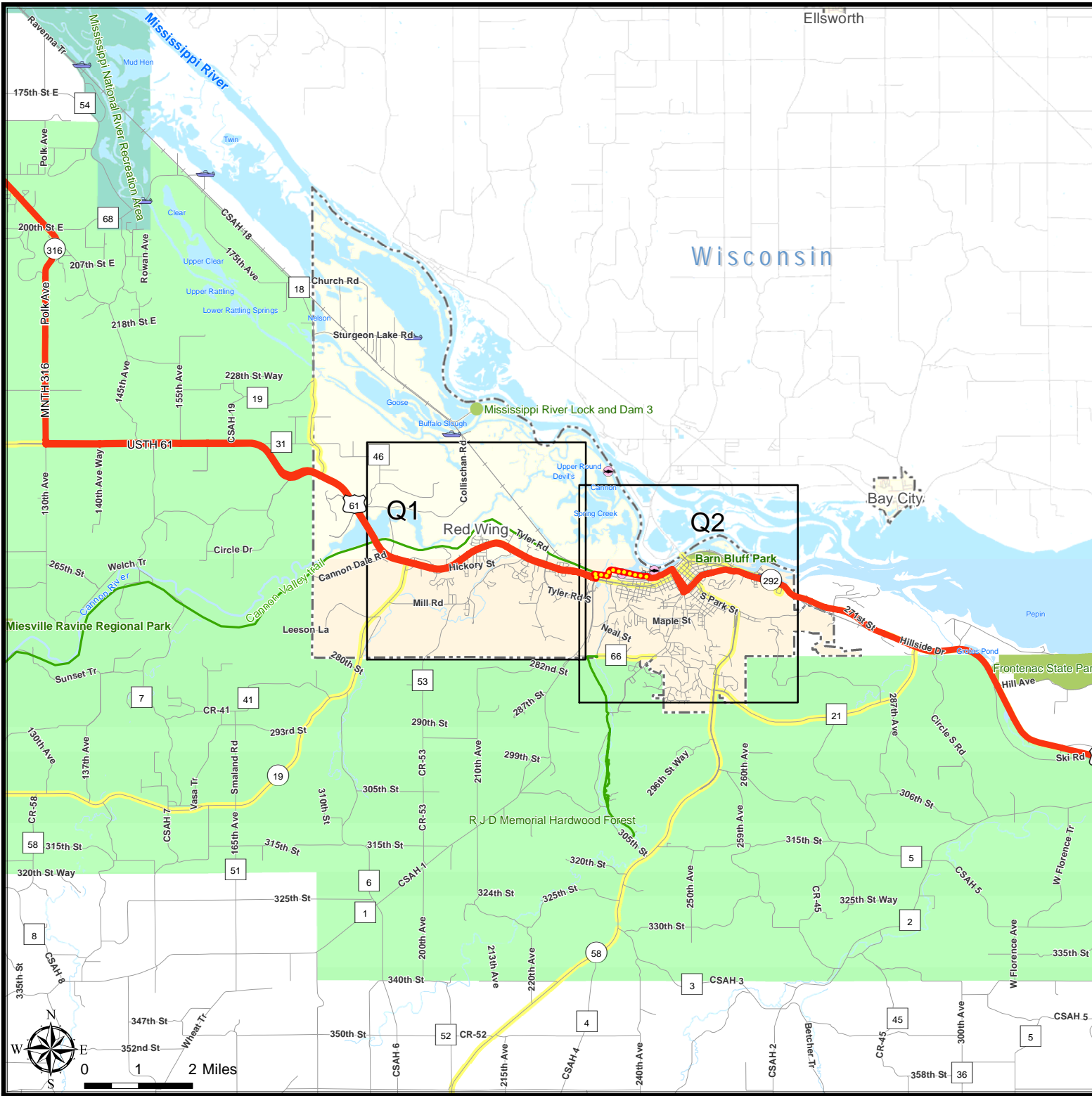
Basemap Features:

- Major Road with 4'+ Bikeable Shoulders
- Railroad
- Interstate Highways
- Other Roads
- US Highways
- State Highways
- County Roads
- Cities
- Open Water



March 2015

MRT Info on MNDOT Website:
<http://www.dot.state.mn.us/bike/mrt/index.html>
 Alternative Format:
<http://www.dot.state.mn.us/bike/ada.html>
 Disclaimer:
<http://www.dot.state.mn.us/information/disclaimer.html>



Red Wing Area Map Q

Mississippi River Trail Bikeway U.S. Bicycle Route (USBR) 45

Details on MRT Route:

- MRT Route on Road
- MRT Route on Existing Roads with Limitations (shoulder width, sightlines, surface)
- MRT Route on Existing Trails

Existing Recreation Facilities:

- Fishing Opportunities
- Water Access Site
- Existing Federal, State and Regional Bikeable Trails
- State and Regional Parks
- Mississippi National River and Recreation Area (MNRRA)
- Federal and State Forests
- National Wildlife Refuge

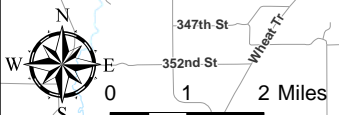
Basemap Features:

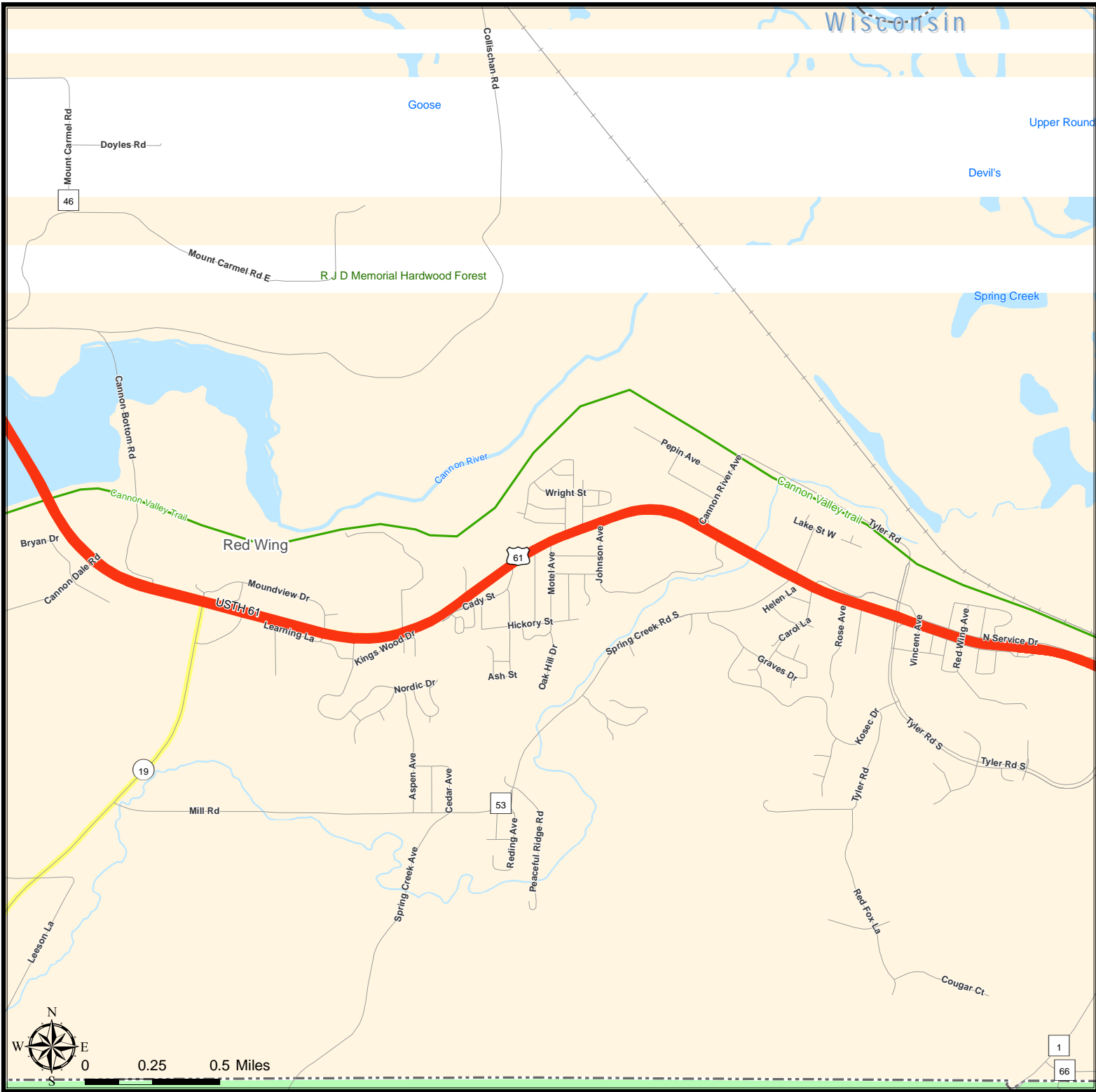
- Major Road with 4+ Bikeable Shoulders
- Railroad
- Interstate Highways
- Other Roads
- US Highways
- State Highways
- County Roads
- Cities
- Open Water



March 2015

MRT Info on MNDOT Website: <http://www.dot.state.mn.us/bike/mrt/index.html>
 Alternative Format: <http://www.dot.state.mn.us/bike/ada.html>
 Disclaimer: <http://www.dot.state.mn.us/information/disclaimer.html>





Red Wing West Map Inset Q1 Mississippi River Trail Bikeway U.S. Bicycle Route (USBR) 45

Details on MRT Route:

- MRT Route on Road
- MRT Route on Existing Roads with Limitations (shoulder width, sightlines, surface)
- MRT Route on Existing Trails

Existing Recreation Facilities:

- Fishing Opportunities
- Water Access Site
- Existing Federal, State and Regional Bikeable Trails
- State and Regional Parks
- Mississippi National River and Recreation Area (MNRRA)
- Federal and State Forests
- National Wildlife Refuge


Basemap Features:

- Major Road with 4+ Bikeable Shoulders
- Railroad
- Interstate Highways
- Other Roads
- US Highways
- State Highways
- County Roads
- Cities
- Open Water



March 2015

MRT Info on MNDOT Website:
<http://www.dot.state.mn.us/bike/mrt/index.html>
 Alternative Format:
<http://www.dot.state.mn.us/bike/ada.html>
 Disclaimer:
<http://www.dot.state.mn.us/information/disclaimer.html>





Red Wing East Map Inset Q2 Mississippi River Trail Bikeway U.S. Bicycle Route (USBR) 45

Details on MRT Route:

- MRT Route on Road
- MRT Route on Existing Roads with Limitations (shoulder width, sightlines, surface)
- MRT Route on Existing Trails

Existing Recreation Facilities:

- Fishing Opportunities
- Water Access Site
- Existing Federal, State and Regional Bikeable Trails
- State and Regional Parks
- Mississippi National River and Recreation Area (MNRRA)
- Federal and State Forests
- National Wildlife Refuge

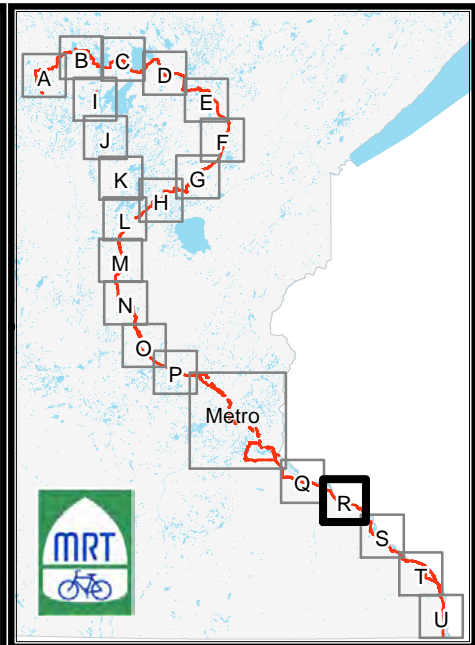
Basemap Features:

- Major Road with 4+ Bikeable Shoulders
- Railroad
- Interstate Highways
- Other Roads
- US Highways
- State Highways
- County Roads
- Cities
- Open Water



March 2015

MRT Info on MNDOT Website:
<http://www.dot.state.mn.us/bike/mrt/index.html>
 Alternative Format:
<http://www.dot.state.mn.us/bike/ada.html>
 Disclaimer:
<http://www.dot.state.mn.us/information/disclaimer.html>



Lake City to Kellogg Map R

Mississippi River Trail Bikeway U.S. Bicycle Route (USB) 45

Details on MRT Route:

- MRT Route on Road
- MRT Route on Existing Roads with Limitations (shoulder width, sightlines, surface)
- MRT Route on Existing Trails

Existing Recreation Facilities:

- Fishing Opportunities
- Water Access Site
- Existing Federal, State and Regional Bikeable Trails
- State and Regional Parks
- Mississippi National River and Recreation Area (MNRRA)
- Federal and State Forests
- National Wildlife Refuge

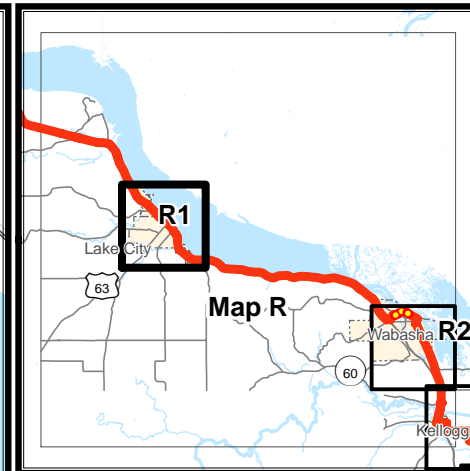
Basemap Features:

- Major Road with 4+ Bikeable Shoulders
- Railroad
- Interstate Highways
- Other Roads
- US Highways
- State Highways
- County Roads
- Cities
- Open Water



March 2015

MRT Info on MNDOT Website: <http://www.dot.state.mn.us/bike/mrt/index.html>
 Alternative Format: <http://www.dot.state.mn.us/bike/ada.html>
 Disclaimer: <http://www.dot.state.mn.us/information/disclaimer.html>



Lake City Map Inset R1 Mississippi River Trail Bikeway U.S. Bicycle Route (USBR) 45

Details on MRT Route:

- MRT Route on Road
- MRT Route on Existing Roads with Limitations (shoulder width, sightlines, surface)
- MRT Route on Existing Trails

Existing Recreation Facilities:

- Fishing Opportunities
- Water Access Site
- Existing Federal, State and Regional Bikeable Trails
- State and Regional Parks
- Mississippi National River and Recreation Area (MNRRA)
- Federal and State Forests
- National Wildlife Refuge

Basemap Features:

- Major Road with 4'+ Bikeable Shoulders
- Railroad
- Interstate Highways
- Other Roads
- US Highways
- State Highways
- County Roads
- Cities
- Open Water

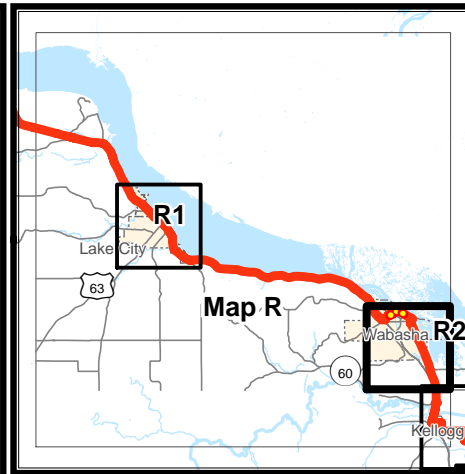


March 2015

MRT Info on MNDOT Website:
<http://www.dot.state.mn.us/bike/mrt/index.html>

Alternative Format:
<http://www.dot.state.mn.us/bike/ada.html>

Disclaimer:
<http://www.dot.state.mn.us/information/disclaimer.html>



City of Wabasha Map Inset R2 Mississippi River Trail Bikeway U.S. Bicycle Route (USBR) 45

Details on MRT Route:

- MRT Route on Road
- MRT Route on Existing Roads with Limitations (shoulder width, sightlines, surface)
- MRT Route on Existing Trails

Existing Recreation Facilities:

- Fishing Opportunities
- Water Access Site
- Existing Federal, State and Regional Bikeable Trails
- State and Regional Parks
- Mississippi National River and Recreation Area (MNRRA)
- Federal and State Forests
- National Wildlife Refuge

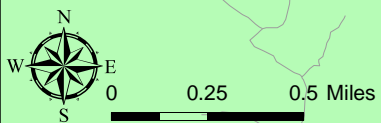
Basemap Features:

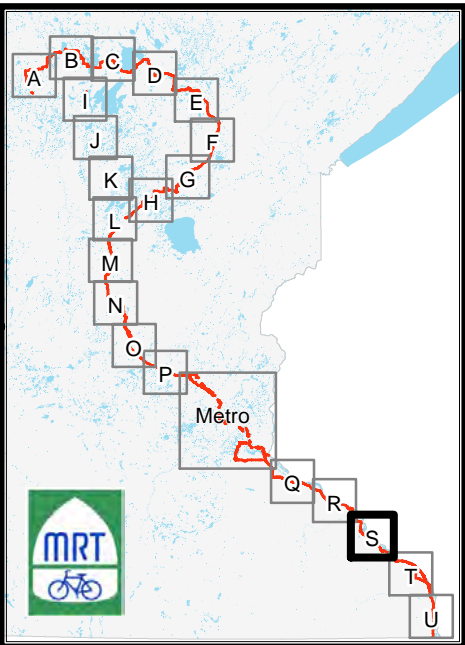
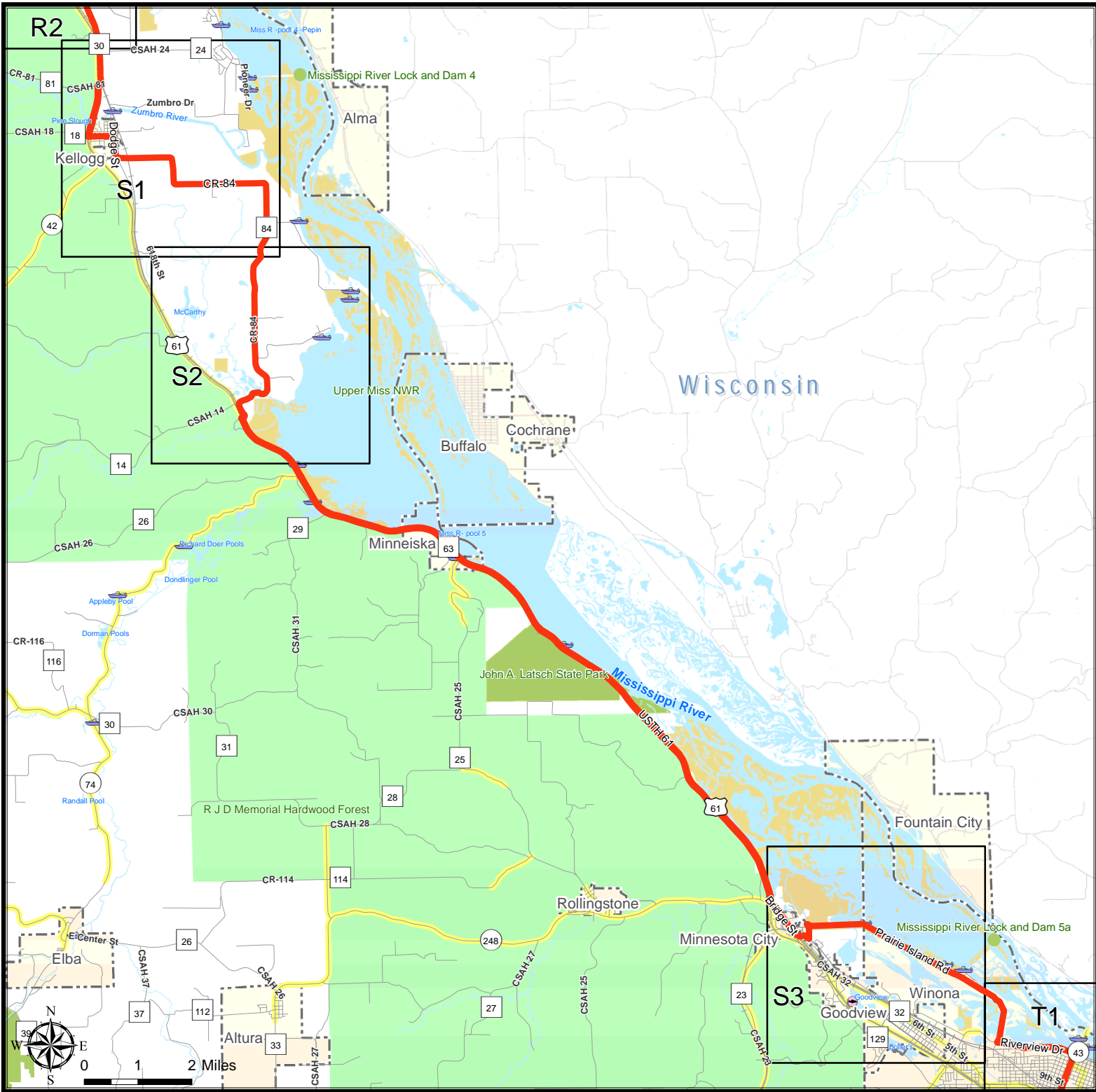
- Major Road with 4'+ Bikeable Shoulders
- Railroad
- Interstate Highways
- Other Roads
- US Highways
- State Highways
- County Roads
- Cities
- Open Water



March 2015

MRT Info on MNDOT Website:
<http://www.dot.state.mn.us/bike/mrt/index.html>
 Alternative Format:
<http://www.dot.state.mn.us/bike/ada.html>
 Disclaimer:
<http://www.dot.state.mn.us/information/disclaimer.html>





Kellogg to Winona Map S

Mississippi River Trail Bikeway U.S. Bicycle Route (USBR) 45

Details on MRT Route:

- MRT Route on Road
- MRT Route on Existing Roads with Limitations (shoulder width, sightlines, surface)
- MRT Route on Existing Trails

Existing Recreation Facilities:

- Fishing Opportunities
- Water Access Site
- Existing Federal, State and Regional Bikeable Trails
- State and Regional Parks
- Mississippi National River and Recreation Area (MNRRA)
- Federal and State Forests
- National Wildlife Refuge

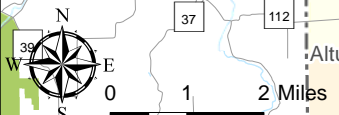
Basemap Features:

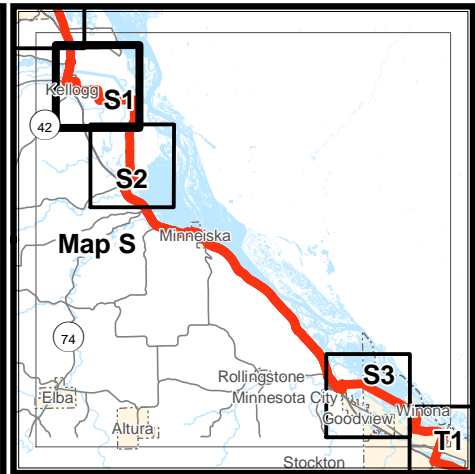
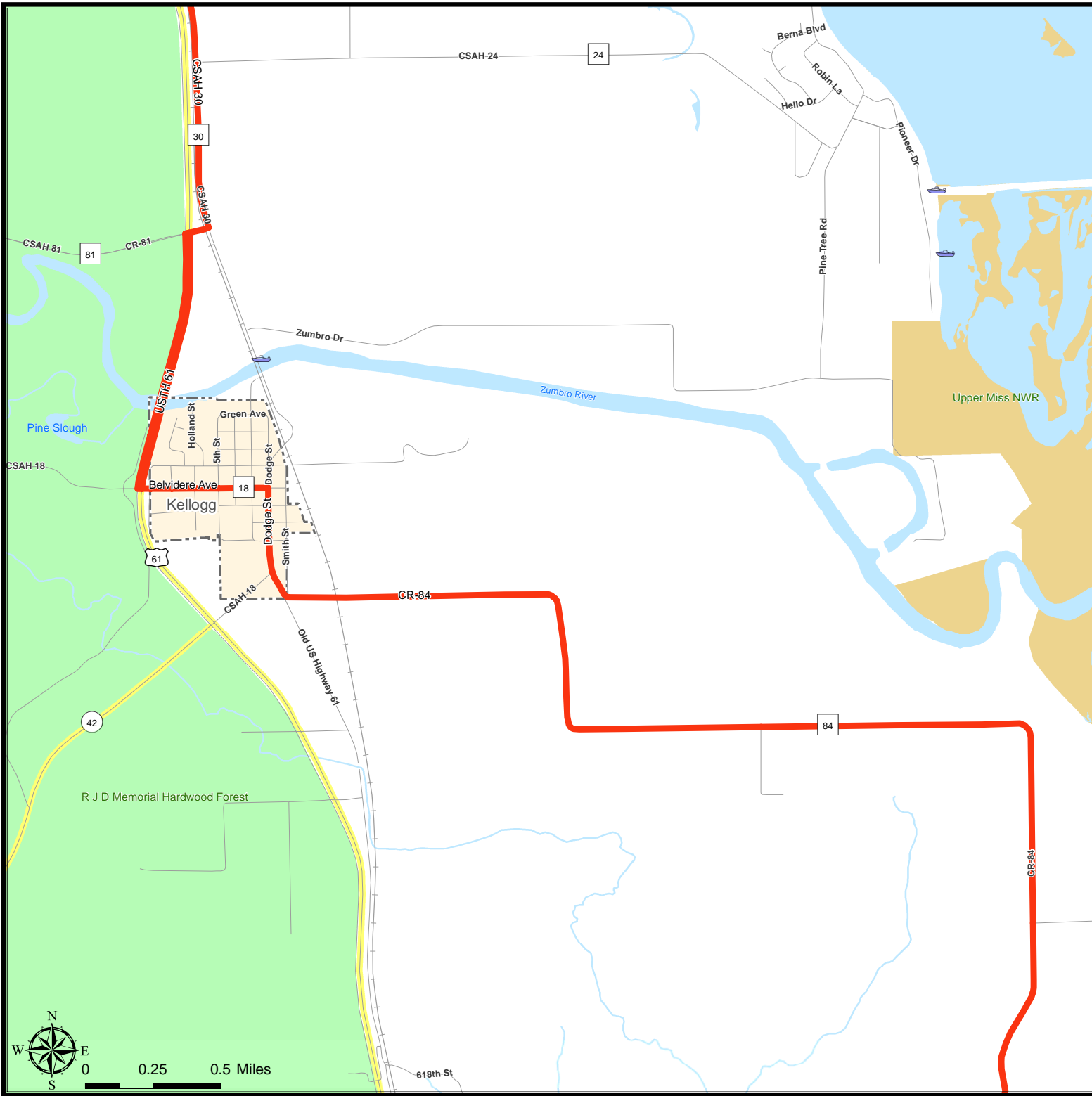
- Major Road with 4+ Bikeable Shoulders
- Railroad
- Interstate Highways
- Other Roads
- US Highways
- State Highways
- County Roads
- Cities
- Open Water



March 2015

MRT Info on MNDOT Website: <http://www.dot.state.mn.us/bike/mrt/index.html>
 Alternative Format: <http://www.dot.state.mn.us/bike/ada.html>
 Disclaimer: <http://www.dot.state.mn.us/information/disclaimer.html>





City of Kellogg Map Inset S1 Mississippi River Trail Bikeway U.S. Bicycle Route (USBR) 45

Details on MRT Route:

- MRT Route on Road
- MRT Route on Existing Roads with Limitations (shoulder width, sightlines, surface)
- MRT Route on Existing Trails

Existing Recreation Facilities:

- Fishing Opportunities
- Water Access Site
- Existing Federal, State and Regional Bikeable Trails
- State and Regional Parks
- Mississippi National River and Recreation Area (MNRRA)
- Federal and State Forests
- National Wildlife Refuge

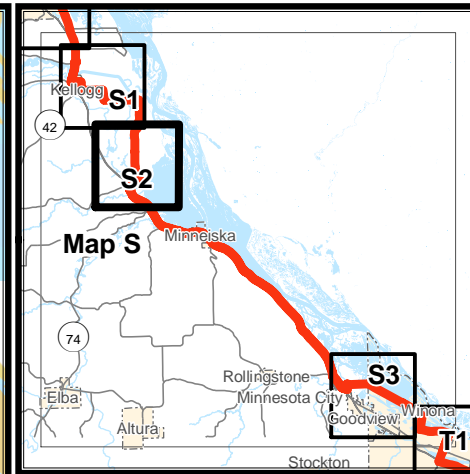
Basemap Features:

- Major Road with 4'+ Bikeable Shoulders
- Railroad
- Interstate Highways
- Other Roads
- US Highways
- State Highways
- County Roads
- Cities
- Open Water



March 2015

MRT Info on MNDOT Website:
<http://www.dot.state.mn.us/bike/mrt/index.html>
 Alternative Format:
<http://www.dot.state.mn.us/bike/ada.html>
 Disclaimer:
<http://www.dot.state.mn.us/information/disclaimer.html>



South of Kellogg

Map Inset S2

Mississippi River Trail Bikeway U.S. Bicycle Route (USBR) 45

Details on MRT Route:

- MRT Route on Road
- MRT Route on Existing Roads with Limitations (shoulder width, sightlines, surface)
- MRT Route on Existing Trails

Existing Recreation Facilities:

- Fishing Opportunities
- Water Access Site
- Existing Federal, State and Regional Bikeable Trails
- State and Regional Parks
- Mississippi National River and Recreation Area (MNRRA)
- Federal and State Forests
- National Wildlife Refuge

Basemap Features:

- Major Road with 4'+ Bikeable Shoulders
- Railroad
- Interstate Highways
- Other Roads
- US Highways
- State Highways
- County Roads
- Cities
- Open Water



March 2015

MRT Info on MNDOT Website:

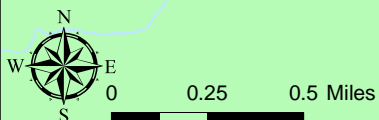
<http://www.dot.state.mn.us/bike/mrt/index.html>

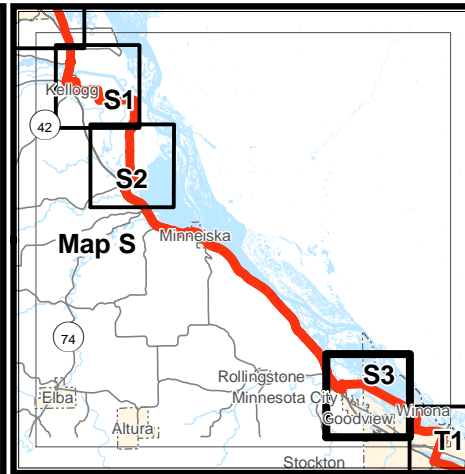
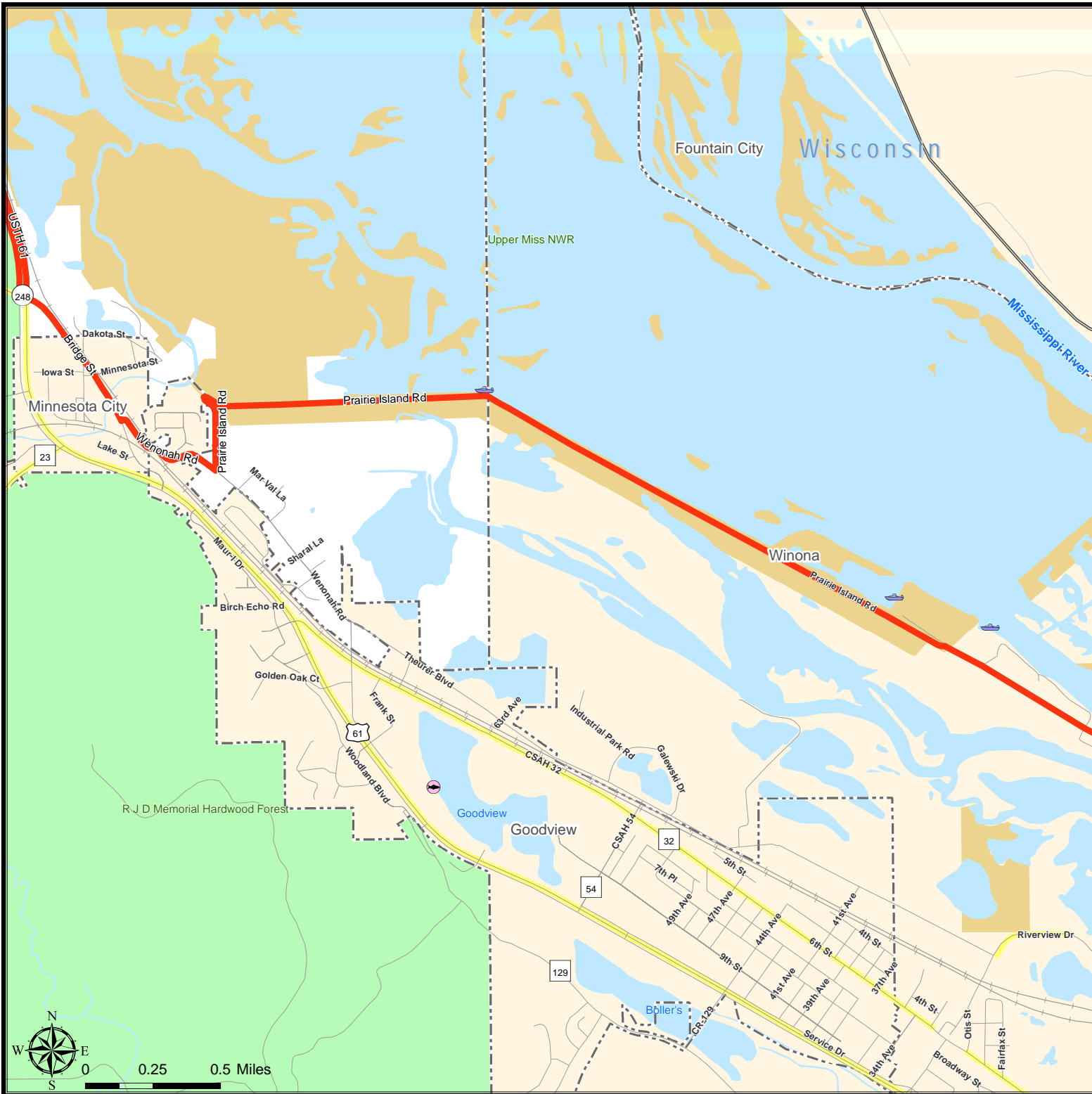
Alternative Format:

<http://www.dot.state.mn.us/bike/ada.html>

Disclaimer:

<http://www.dot.state.mn.us/information/disclaimer.html>





Minnesota City to Winona

Map Inset S3

Mississippi River Trail Bikeway U.S. Bicycle Route (USB) 45

Details on MRT Route:

- MRT Route on Road
- MRT Route on Existing Roads with Limitations (shoulder width, sightlines, surface)
- MRT Route on Existing Trails

Existing Recreation Facilities:

- Fishing Opportunities
- Water Access Site
- Existing Federal, State and Regional Bikeable Trails
- State and Regional Parks
- Mississippi National River and Recreation Area (MNRRA)
- Federal and State Forests
- National Wildlife Refuge

Basemap Features:

- Major Road with 4+ Bikeable Shoulders
- Railroad
- Interstate Highways
- Other Roads
- US Highways
- State Highways
- County Roads
- Cities
- Open Water



March 2015

MRT Info on MNDOT Website:

<http://www.dot.state.mn.us/bike/mrt/index.html>

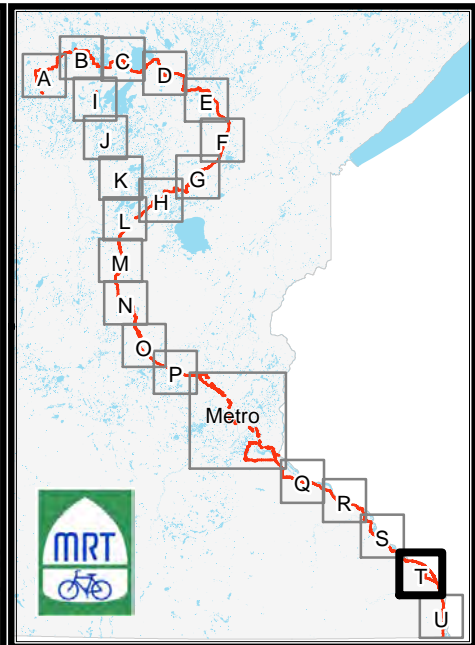
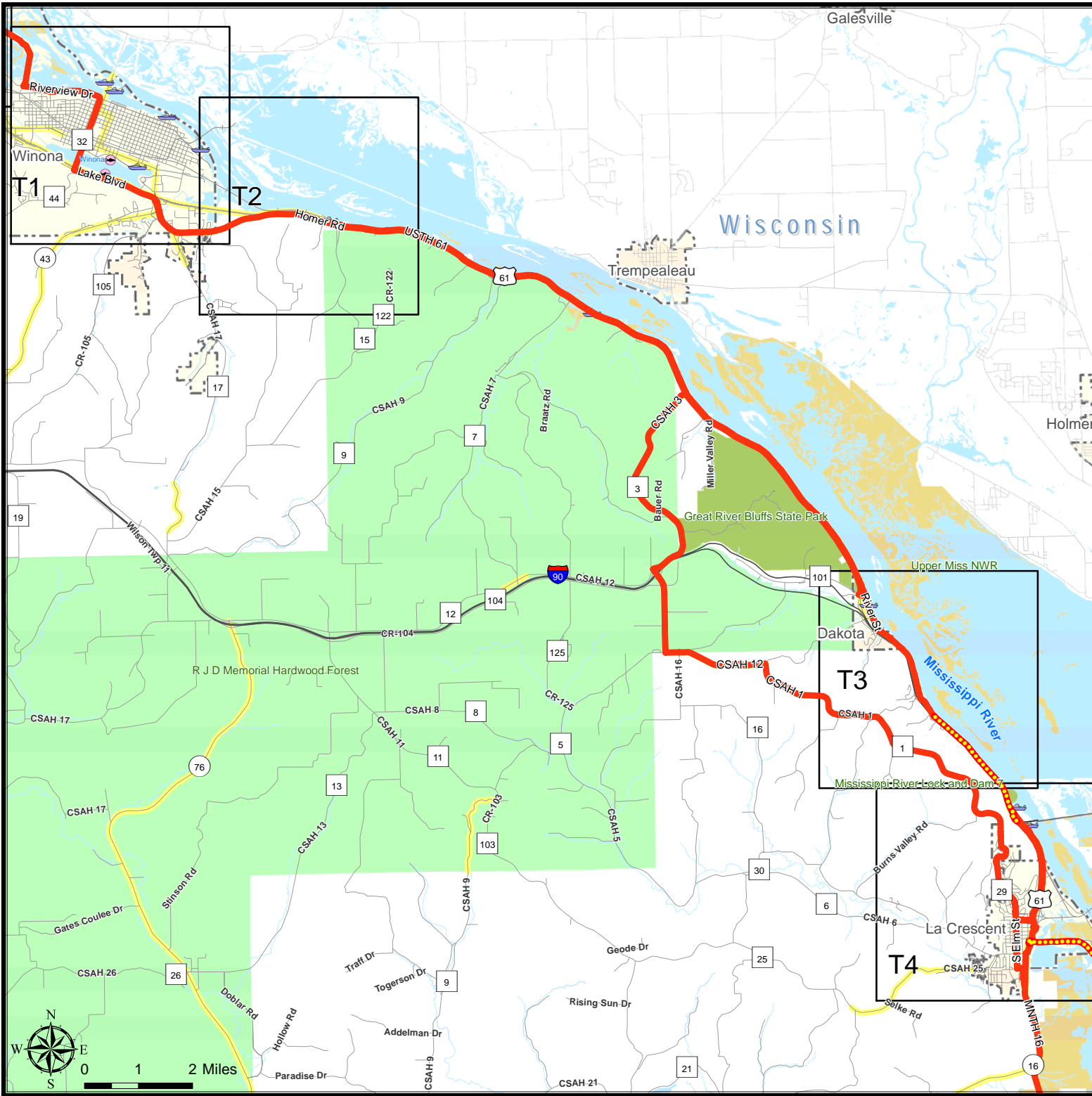
Alternative Format:

<http://www.dot.state.mn.us/bike/ada.html>

Disclaimer:

<http://www.dot.state.mn.us/information/disclaimer.html>





Winona to La Crescent Map T Mississippi River Trail Bikeway U.S. Bicycle Route (USB) 45

Details on MRT Route:

- MRT Route on Road
- MRT Route on Existing Roads with Limitations (shoulder width, sightlines, surface)
- MRT Route on Existing Trails

Existing Recreation Facilities:

- Fishing Opportunities
- Water Access Site
- Existing Federal, State and Regional Bikeable Trails
- State and Regional Parks
- Mississippi National River and Recreation Area (MNRRA)
- Federal and State Forests
- National Wildlife Refuge

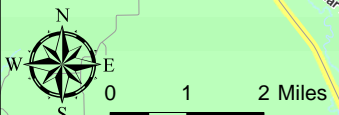
Basemap Features:

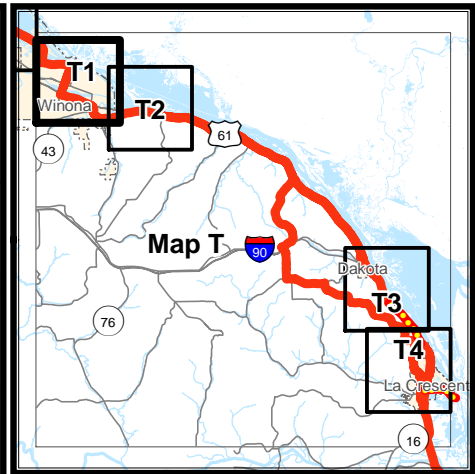
- Major Road with 4+ Bikeable Shoulders
- Railroad
- Interstate Highways
- Other Roads
- US Highways
- State Highways
- County Roads
- Cities
- Open Water



March 2015

MRT Info on MNDOT Website: <http://www.dot.state.mn.us/bike/mrt/index.html>
 Alternative Format: <http://www.dot.state.mn.us/bike/ada.html>
 Disclaimer: <http://www.dot.state.mn.us/information/disclaimer.html>





Downtown Winona

Map Inset T1

Mississippi River Trail Bikeway
U.S. Bicycle Route (USBR) 45

Details on MRT Route:

- MRT Route on Road
- MRT Route on Existing Roads with Limitations (shoulder width, sightlines, surface)
- MRT Route on Existing Trails

Existing Recreation Facilities:

- Fishing Opportunities
- Water Access Site
- Existing Federal, State and Regional Bikeable Trails
- State and Regional Parks
- Mississippi National River and Recreation Area (MNRRA)
- Federal and State Forests
- National Wildlife Refuge

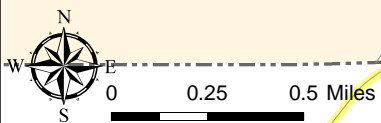
Basemap Features:

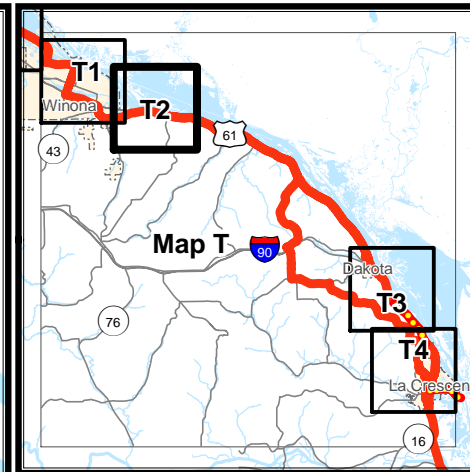
- Major Road with 4+ Bikeable Shoulders
- Railroad
- Interstate Highways
- Other Roads
- US Highways
- State Highways
- County Roads
- Cities
- Open Water



March 2015

MRT Info on MNDOT Website:
<http://www.dot.state.mn.us/bike/mrt/index.html>
 Alternative Format:
<http://www.dot.state.mn.us/bike/ada.html>
 Disclaimer:
<http://www.dot.state.mn.us/information/disclaimer.html>





East of Winona

Map Inset T2

Mississippi River Trail Bikeway U.S. Bicycle Route (USBR) 45

Details on MRT Route:

- MRT Route on Road
- MRT Route on Existing Roads with Limitations (shoulder width, sightlines, surface)
- MRT Route on Existing Trails

Existing Recreation Facilities:

- Fishing Opportunities
- Water Access Site
- Existing Federal, State and Regional Bikeable Trails
- State and Regional Parks
- Mississippi National River and Recreation Area (MNRRA)
- Federal and State Forests
- National Wildlife Refuge

Basemap Features:

- Major Road with 4+ Bikeable Shoulders
- Railroad
- Interstate Highways
- Other Roads
- US Highways
- State Highways
- County Roads
- Cities
- Open Water

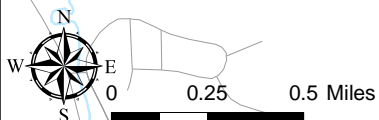


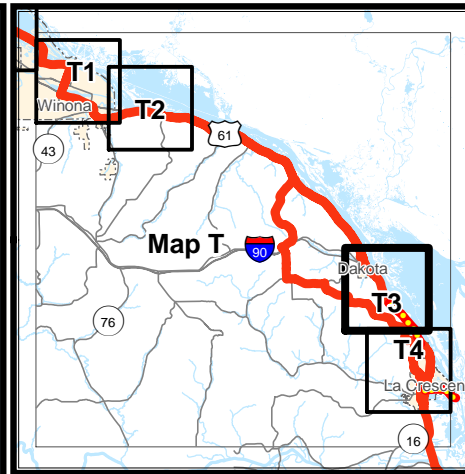
March 2015

MRT Info on MNDOT Website:
<http://www.dot.state.mn.us/bike/mrt/index.html>

Alternative Format:
<http://www.dot.state.mn.us/bike/ada.html>

Disclaimer:
<http://www.dot.state.mn.us/information/disclaimer.html>





Old Highway 61 Trail

Map Inset T3

Mississippi River Trail Bikeway
U.S. Bicycle Route (USBR) 45

Details on MRT Route:

- MRT Route on Road
- MRT Route on Existing Roads with Limitations (shoulder width, sightlines, surface)
- MRT Route on Existing Trails

Existing Recreation Facilities:

- Fishing Opportunities
- Water Access Site
- Existing Federal, State and Regional Bikeable Trails
- State and Regional Parks
- Mississippi National River and Recreation Area (MNRRA)
- Federal and State Forests
- National Wildlife Refuge

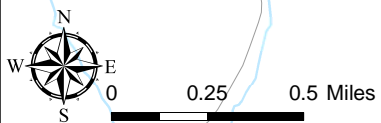
Basemap Features:

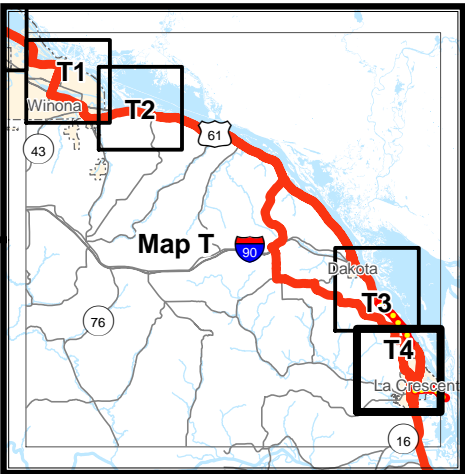
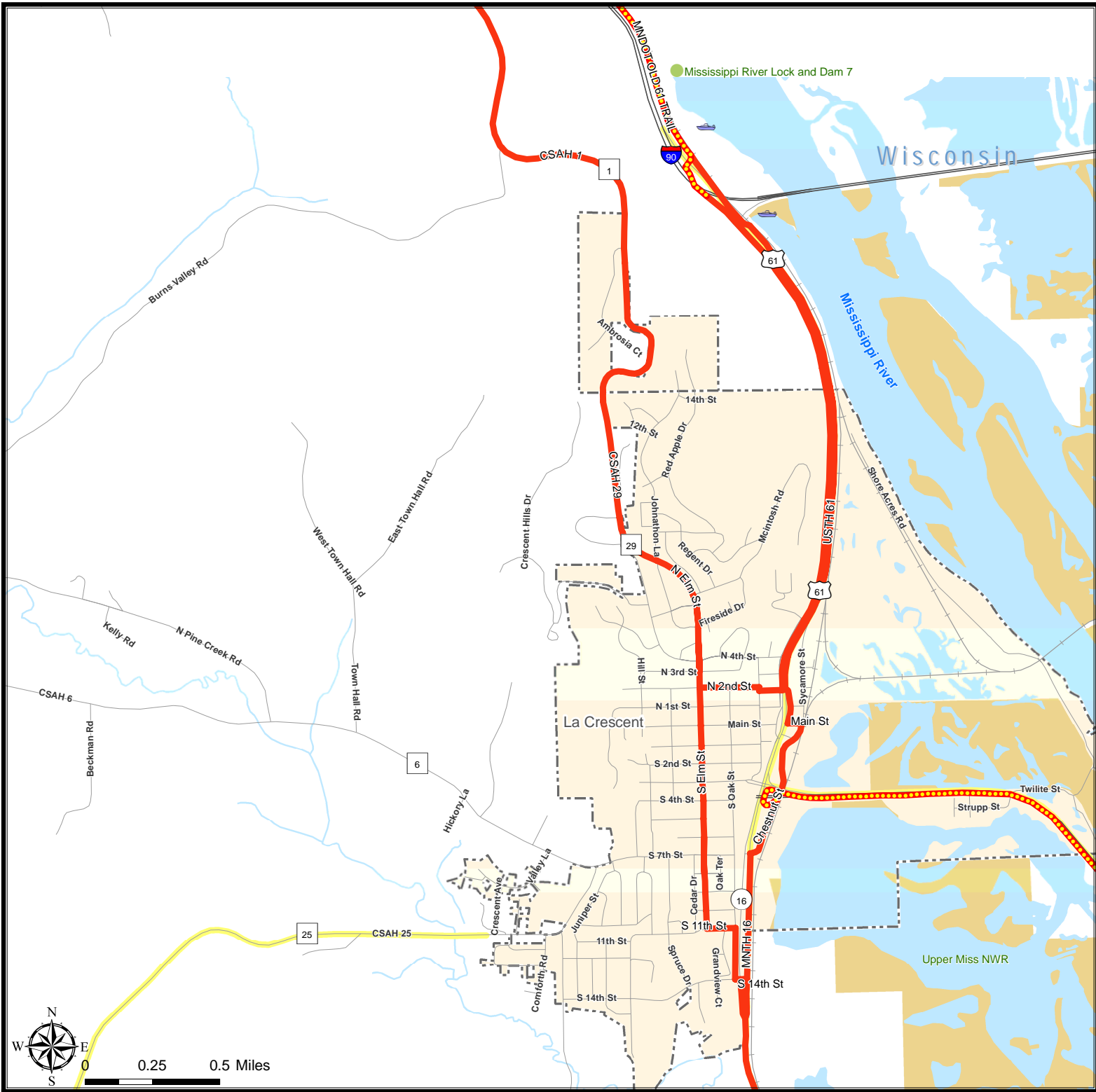
- Major Road with 4'+ Bikeable Shoulders
- Railroad
- Interstate Highways
- Other Roads
- US Highways
- State Highways
- County Roads
- Cities
- Open Water



March 2015

MRT Info on MNDOT Website:
<http://www.dot.state.mn.us/bike/mrt/index.html>
 Alternative Format:
<http://www.dot.state.mn.us/bike/ada.html>
 Disclaimer:
<http://www.dot.state.mn.us/information/disclaimer.html>





City of La Crescent

Map Inset T4

Mississippi River Trail Bikeway U.S. Bicycle Route (USBR) 45

Details on MRT Route:

- MRT Route on Road
- MRT Route on Existing Roads with Limitations (shoulder width, sightlines, surface)
- MRT Route on Existing Trails

Existing Recreation Facilities:

- Fishing Opportunities
- Water Access Site
- Existing Federal, State and Regional Bikeable Trails
- State and Regional Parks
- Mississippi National River and Recreation Area (MNRRA)
- Federal and State Forests
- National Wildlife Refuge

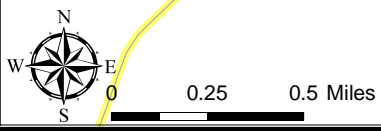
Basemap Features:

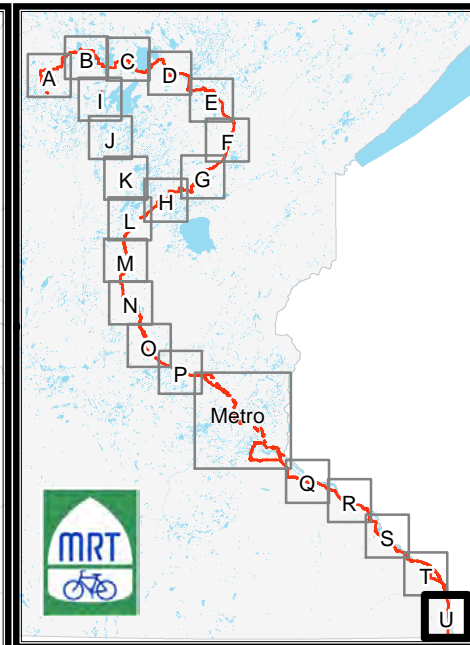
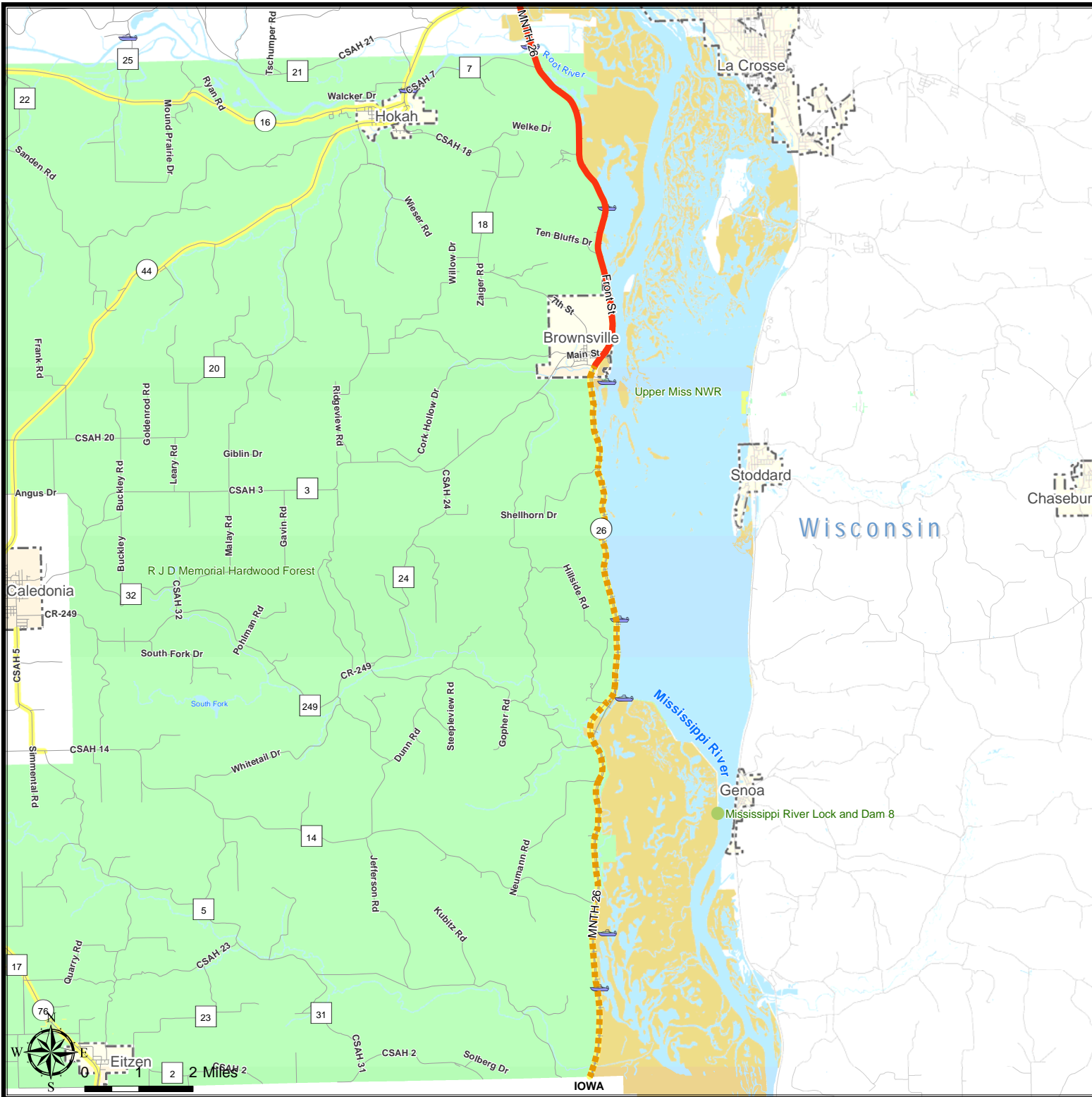
- Major Road with 4+ Bikeable Shoulders
- Railroad
- Interstate Highways
- Other Roads
- US Highways
- State Highways
- County Roads
- Cities
- Open Water



March 2015

MRT Info on MNDOT Website:
<http://www.dot.state.mn.us/bike/mrt/index.html>
 Alternative Format:
<http://www.dot.state.mn.us/bike/ada.html>
 Disclaimer:
<http://www.dot.state.mn.us/information/disclaimer.html>





Southern Houston County Map U Mississippi River Trail Bikeway U.S. Bicycle Route (USB) 45

Details on MRT Route:

- MRT Route on Road
- MRT Route on Existing Roads with Limitations (shoulder width, sightlines, surface)
- MRT Route on Existing Trails

Existing Recreation Facilities:

- Fishing Opportunities
- Water Access Site
- Existing Federal, State and Regional Bikeable Trails
- State and Regional Parks
- Mississippi National River and Recreation Area (MNRRA)
- Federal and State Forests
- National Wildlife Refuge

Basemap Features:

- Major Road with 4+ Bikeable Shoulders
- Railroad
- Interstate Highways
- Other Roads
- US Highways
- State Highways
- County Roads
- Cities
- Open Water



March 2015

MRT Info on MNDOT Website: <http://www.dot.state.mn.us/bike/mrt/index.html>
 Alternative Format: <http://www.dot.state.mn.us/bike/ada.html>
 Disclaimer: <http://www.dot.state.mn.us/information/disclaimer.html>

