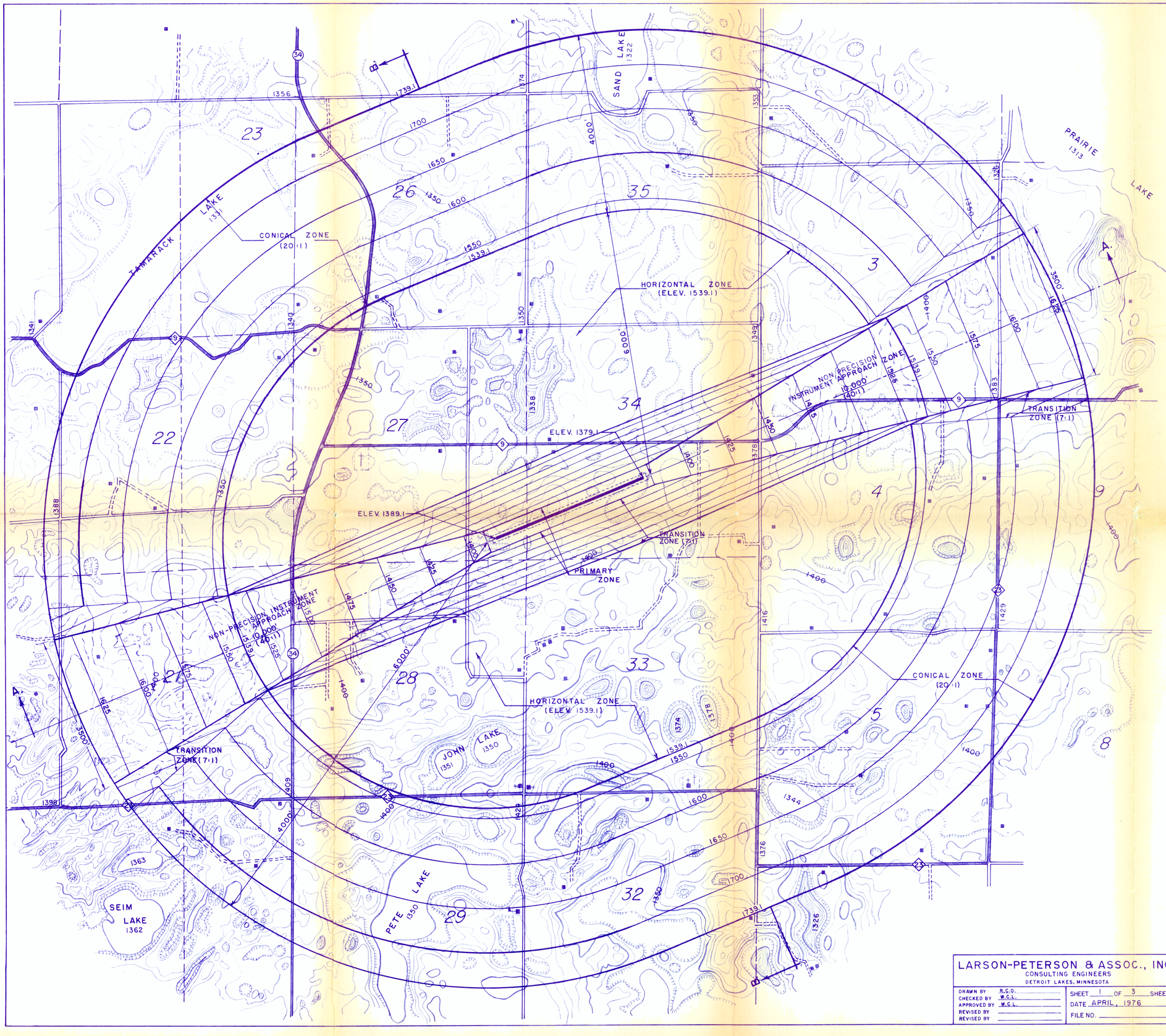


## NOTES:

1. TOPOGRAPHIC CONTOUR INTERVALS ARE 10 FEET. DATUM IS MEAN SEA LEVEL ELEVATION.
2. THE AERIAL CONTOURS ILLUSTRATE THE HEIGHT LIMITATIONS WITHIN EACH ZONE.
3. A SLOPE SUCH AS 40:1 EXPRESSES THE HORIZONTAL DISTANCE OF 40 FEET TO THE VERTICAL DISTANCE OF 1 FOOT.
4. EXSISTING TOPOGRAPHIC SYMBOLS ARE THOSE USED BY THE U.S. GEOLOGICAL SURVEY.
5. IN THOSE AREAS WHERE EXSISTING TERRAIN OR TREES PENETRATE ONE OR MORE OF THE IMAGINARY SURFACES THE HEIGHT OF STRUCTURES SHALL BE RESTRICTED ONLY TO THE HEIGHT OF THE TREE CANOPY WHICH PROVIDES A NATURAL SHIELD TO THE STRUCTURE.

## LEGEND

ULTIMATE RUNWAY
ZONE BOUNDARY
TOPOGRAPHIC CONTOURS 1400
AERIAL CONTOURS 1500
SECTION LINES

contours: 10' each

N

0 1/2 1 MILE
0 500 1000 2000 3000 4000
SCALE: 1" = 1000'

# PELICAN RAPIDS MUNICIPAL AIRPORT
# ZONING PLAN
# PELICAN RAPIDS, MINNESOTA

STATE AIRPORT ZONING BOARD

APPROVAL _____ DATE _____

APPROVAL _____ DATE _____

APPROVAL _____ DATE _____

| REVISIONS | | |
|---|---|---|
| NO. | DESCRIPTION | DATE |
| 1 | SET HORIZONTAL ZONE @ EL.1539.1 | 11-29-77 |
| | | |
| | | |
| | | |

DRAWN BY R.C.O.

I HEREBY CERTIFY THAT THIS PLAN, SPECIFICATION OR REPORT WAS PREPARED BY ME OR UNDER MY DIRECT SUPERVISION AND THAT I AM A DULY REGISTERED ENGINEER UNDER THE LAWS OF THE STATE OF MINNESOTA.

NAME _____

DATE _____ REG. NO. _____


LARSON-PETERSON & ASSOC., INC.
CONSULTING ENGINEERS
DETROIT LAKES, MINNESOTA


DRAWN BY R.C.O.
CHECKED BY W.C.L.
APPROVED BY W.C.L.
REVISED BY
REVISED BY

SHEET 1 OF 3 SHEETS
DATE APRIL, 1976
FILE NO.

## AIRSPACE ZONING PLAN

SHEET NO. 1 OF 3 SHEETS

AERO COPY

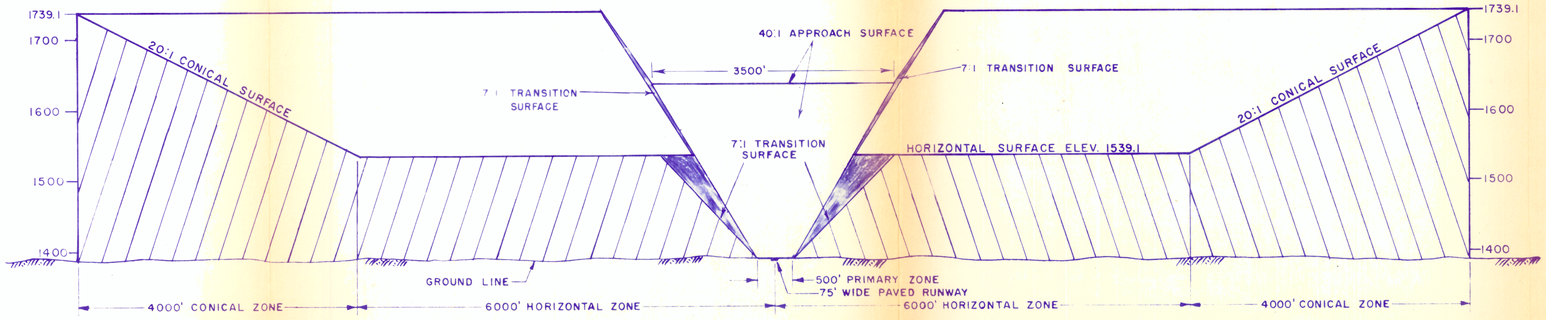


SECTION B-B

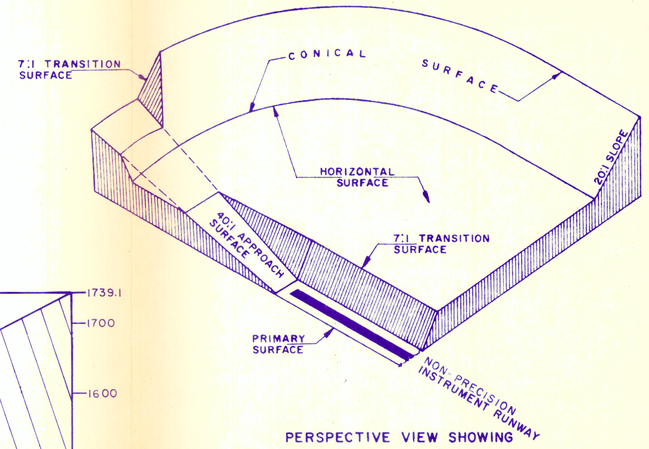


PERSPECTIVE VIEW SHOWING IMAGINARY SURFACES

NO SCALE

SCALE: VERT. 1" = 100'
HORIZ. 1" = 1000'

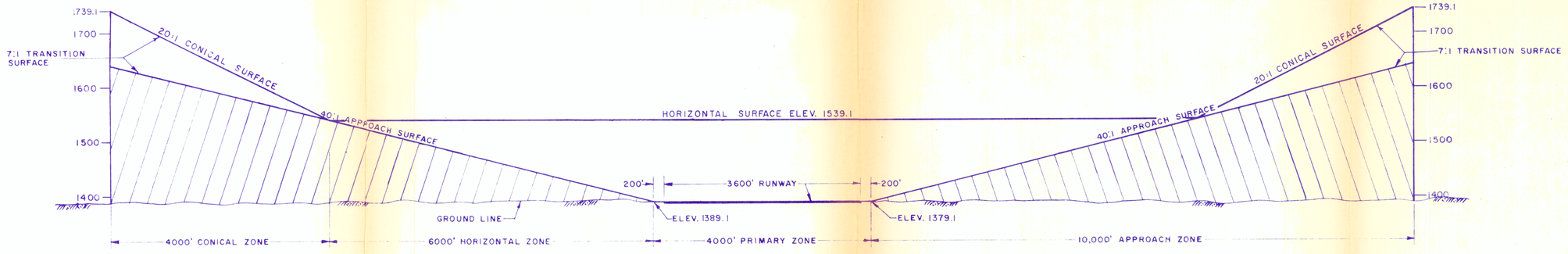


SECTION A-A

PELICAN RAPIDS MUNICIPAL AIRPORT

**AIRSPACE SECTIONS**

SHEET NO 2 OF 3 SHEETS

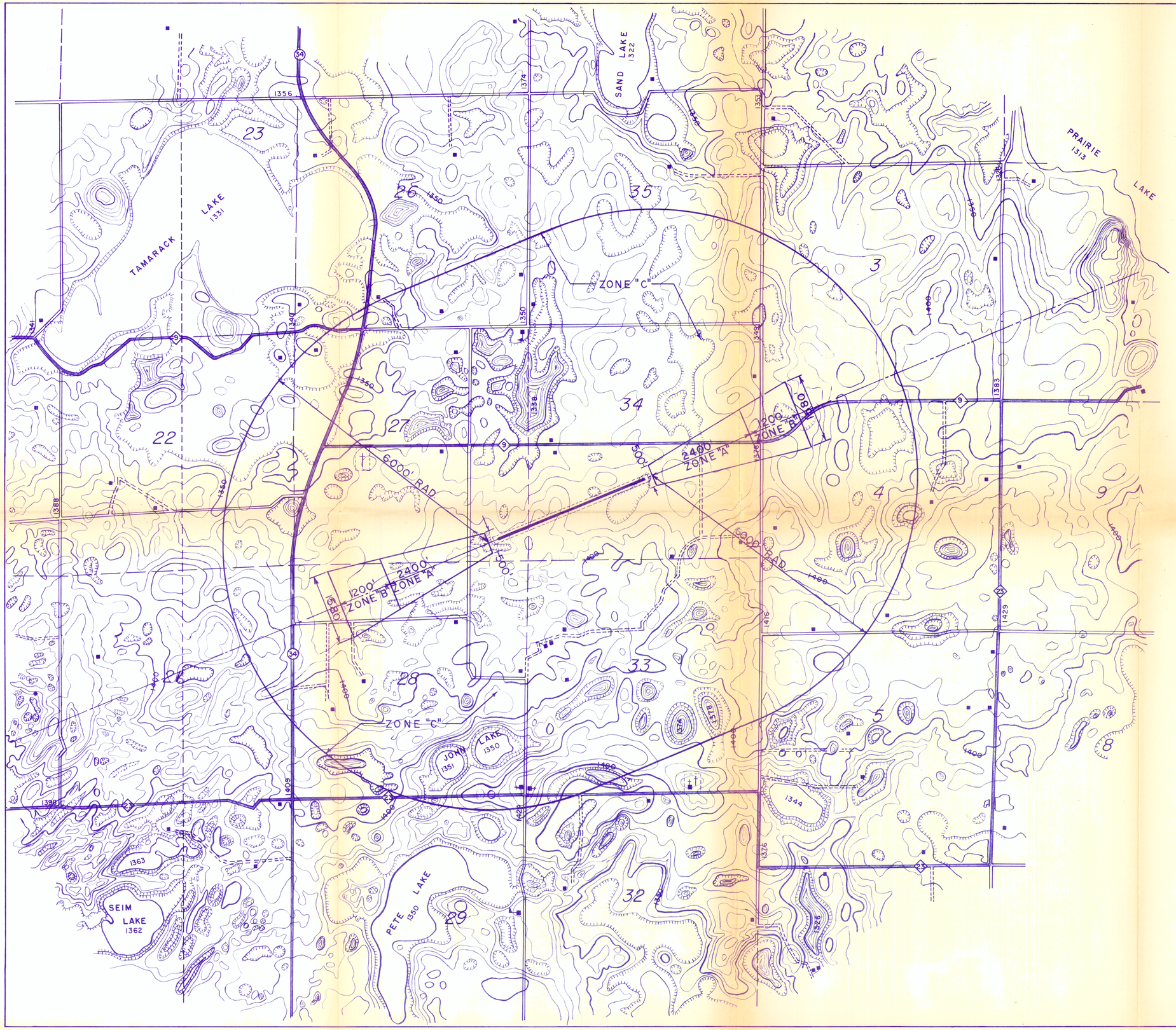
SAND LAKE
1322
PRAIRIE
1313
LAKE
TAMARACK
LAKE
1331
ZONE "C"
ZONE "C"
1200'
ZONE "B"
2400'
ZONE "A"
6000' RAD
5000'
1200'
ZONE "B"
2400'
ZONE "A"
6000' RAD
JOHN
LAKE
1351
1350
SEIM
LAKE
1362
PETE LAKE
1350
1344
1356
1374
1353
1328
1340
1350
1349
1383
1338
1350
1388
1398
1405
1363
1416
1429
1376
1326
1400
1378
1374
1400
1400
1400

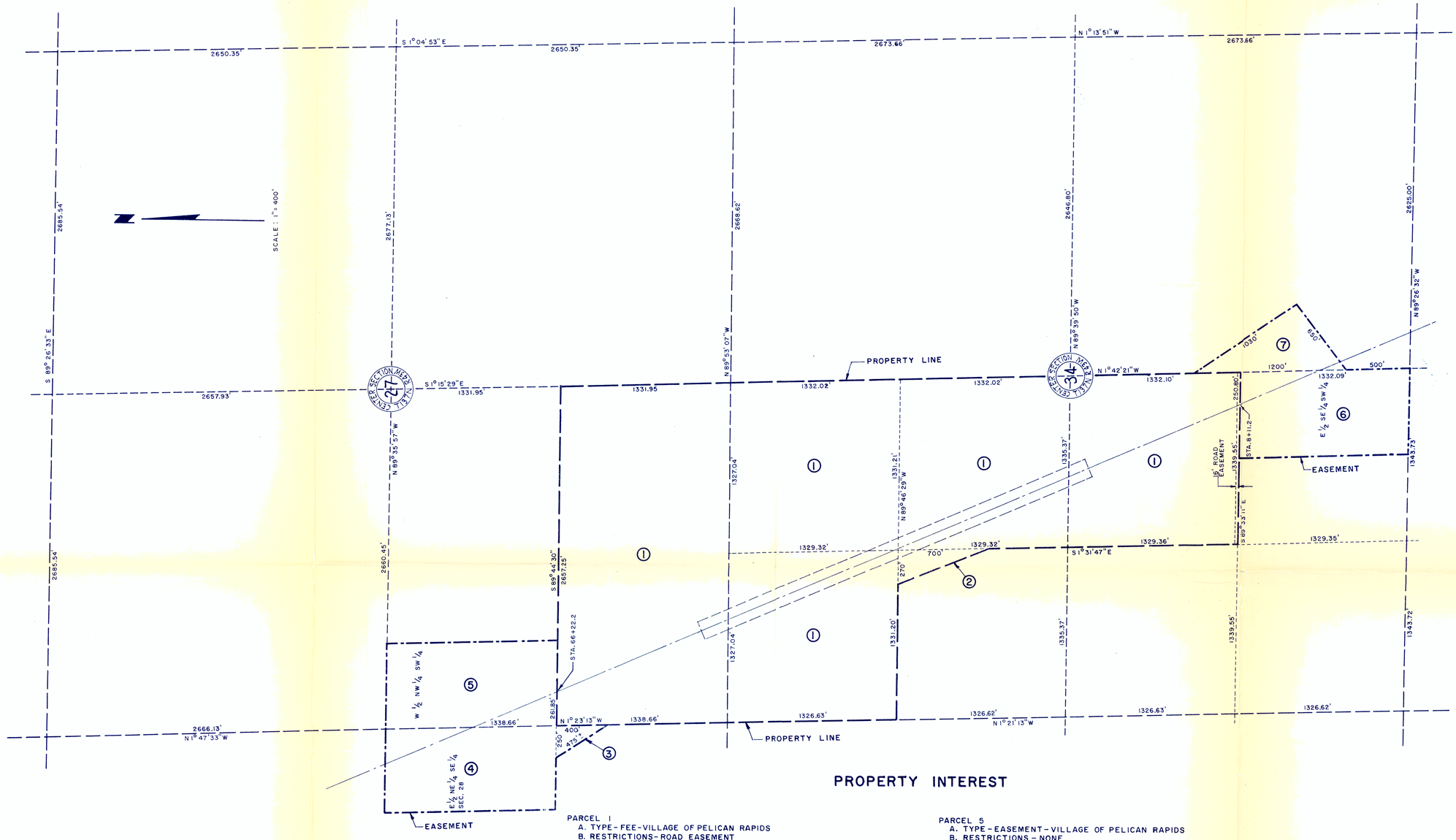


## PROPERTY INTEREST

PARCEL 1
- A. TYPE - FEE - VILLAGE OF PELICAN RAPIDS
- B. RESTRICTIONS - ROAD EASEMENT
- C. PREVIOUS OWNER - PELICAN RAPIDS CHAMBER OF COMMERCE
- D. DATE OF PURCHASE -
- E. AREA - 240± ACRES
- F. COST -
- G. PARTICIPANTS - STATE OF MINN. & VILLAGE OF PELICAN RAPIDS

PARCEL 2
- A. TYPE - FEE - VILLAGE OF PELICAN RAPIDS
- B. RESTRICTIONS - EASEMENT - OTTER TAIL POWER CO.
- C. PREVIOUS OWNER - INGRAM KRAFT HANSON
- D. DATE OF PURCHASE - JAN. 15, 1973
- E. AREA - 2.17± ACRES
- F. COST - 1 DOLLAR & OTHER VALUABLE CONSIDERATION
- G. PARTICIPANTS - STATE OF MINN. & VILLAGE OF PELICAN RAPIDS

PARCEL 3
- A. TYPE - EASEMENT - VILLAGE OF PELICAN RAPIDS
- B. RESTRICTIONS - NONE
- C. OWNER - MILTON E. SEIFERT AND ADELINE B. SEIFERT
- D. DATE OF PURCHASE - SEPT. 4, 1973
- E. AREA - 1.15± ACRES
- F. COST - 1 DOLLAR & OTHER VALUABLE CONSIDERATION
- G. PARTICIPANTS - STATE OF MINN. & VILLAGE OF PELICAN RAPIDS

PARCEL 4
- A. TYPE - EASEMENT - VILLAGE OF PELICAN RAPIDS
- B. RESTRICTIONS - NONE
- C. OWNER - KNUTE HANSON & EDNA M. HANSON
- D. DATE OF PURCHASE - JAN. 12, 1973
- E. AREA - 20± ACRES
- F. COST - 1 DOLLAR & OTHER VALUABLE CONSIDERATION
- G. PARTICIPANTS - STATE OF MINN. & VILLAGE OF PELICAN RAPIDS

PARCEL 5
- A. TYPE - EASEMENT - VILLAGE OF PELICAN RAPIDS
- B. RESTRICTIONS - NONE
- C. OWNER - ALBERT G. SEIDELL, MYRTLE SEIDELL & ERNEST T. SEIDELL
- D. DATE OF PURCHASE - JAN. 18, 1973
- E. AREA - 20± ACRES
- F. COST - 1 DOLLAR & OTHER VALUABLE CONSIDERATION
- G. PARTICIPANTS - STATE OF MINN. & VILLAGE OF PELICAN RAPIDS

PARCEL 6
- A. TYPE - EASEMENT - VILLAGE OF PELICAN RAPIDS
- B. RESTRICTIONS - EASEMENT - OTTER TAIL POWER CO.
- C. OWNER - JOHN VAN CLEEF & GRACE MAY VAN CLEEF
- D. DATE OF PURCHASE - JAN. 15, 1973
- E. AREA - 20± ACRES
- F. COST - 1 DOLLAR & OTHER VALUABLE CONSIDERATION
- G. PARTICIPANTS - STATE OF MINN. & VILLAGE OF PELICAN RAPIDS

PARCEL 7
- A. TYPE - EASEMENT - VILLAGE OF PELICAN RAPIDS
- B. RESTRICTIONS - NONE
- C. OWNER - CLYDE E. SEIFERT, KAREN J. SEIFERT, AVERY L. SEIFERT, CELESTE SEIFERT AND LOREN M. SEIFERT.
- D. DATE OF PURCHASE - AUG. 20, 1973
- E. AREA IN ACRES - 7.7 ±
- F. COST - 3000 DOLLARS PLUS 78 DOLLARS AND 60 CENTS INTEREST AND OTHER VALUABLE CONSIDERATION.
- G. PARTICIPANTS - STATE OF MINN. & VILLAGE OF PELICAN RAPIDS

# PROPERTY MAP
## PELICAN RAPIDS MUNICIPAL AIRPORT

PREPARED BY
MINNESOTA DEPARTMENT OF AERONAUTICS
ST. PAUL, MINN. DEC. 1973

| APPROVED | | | REVISIONS | |
|---|---|---|---|---|
| | | | DATE | DESCRIPTION |
| NAME | TITLE | DATE | | |
| NAME | TITLE | DATE | | |
| NAME | TITLE | DATE | | |