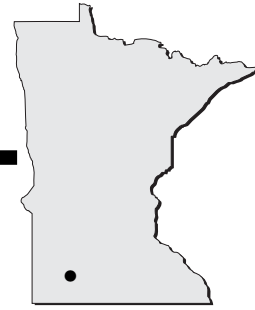


**Windom - MWM**  
**www.windom-mn.com**

---



**Airport Manager:** Brian Underwood - 507-830-0273  
horsepoor\_ridefast@hotmail.com

**Contact Person:** Brian Underwood - 507-830-0273  
horsepoor\_ridefast@hotmail.com

**AWOS/ASOS:** 507-831-1833 - VHF 118.525

**MnWAS Loc/Hrs:** Arrival/Departure Building - 24 hours

**Attended:** Unattended

**Fuel:** 100LL - available 24 hours with credit card

**After Hrs Service:** 507-830-0273

**FBO(s):** None

**Businesses:** Aero Spray Service, Inc. - 605-853-2777

**Ground Transport:** Car available

**Food Service:** Pop machine

**Dining:** Jack Slades - 507-831-2280 - 2½ miles  
Godfather's Pizza - 507-831-4836 - 3 miles  
Hardees - 507-831-3429 - 3 miles  
China Restaurant - 507-831-5998 - 2½ miles  
Happy Chef - 507-831-1573 - 3 miles  
McDonald's - 507-831-5303 - 3 miles

**Lodging:** Windom Family Inn - 507-831-3111 - 2½ miles  
Super 8 Motel - 507-831-1120 - 3 miles  
Guardian Inn - 507-831-1809 - 2½ miles

**Airport Events:** Fly-In Breakfast weekend prior to Labor Day weekend

**Underwing Camp:** Yes

**Campgrounds:** Kilen Woods State Park - 507-662-6258 - 11 miles  
City Park - 4 miles  
County Park - Talcot Lake - 17 miles

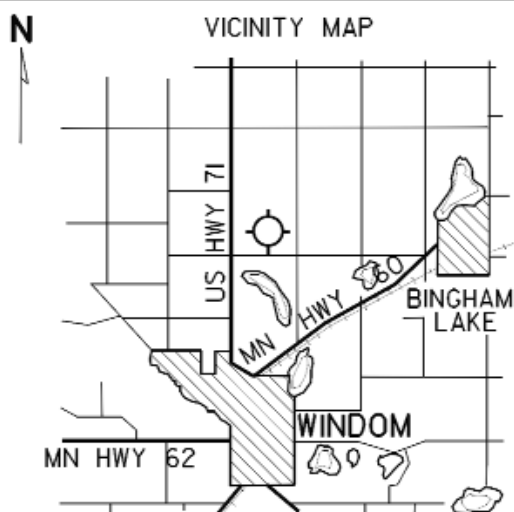
**Local Attractions:** Windom Golf Course - gas carts for rent - Holes: 9  
Cottonwood Lake - 4 miles - swimming, fishing  
Riverfest - second weekend in June  
Flea Market - first weekend in November

**Comments:** None

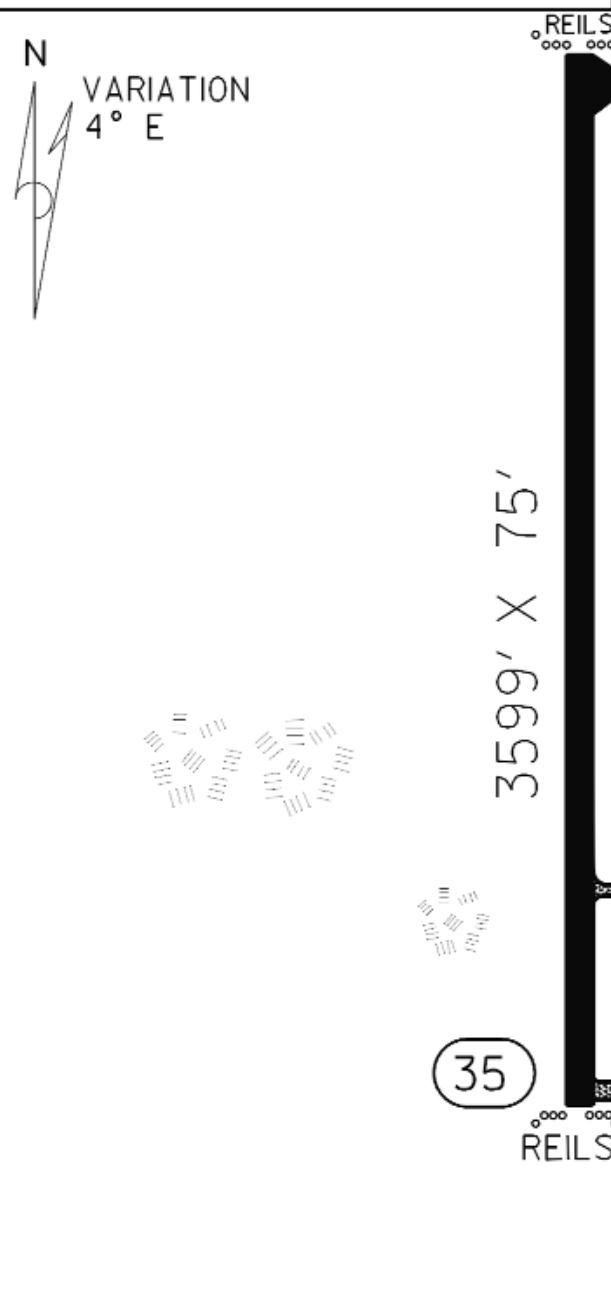
FIELD ELEV. 1410'

(MWM)

WINDOM



SEC. CH: OMAHA NORTH  
 LAT: 43° 54.8'  
 LONG: 95° 06.6'  
 COMM:  
 CTAF: 122.9 (L)  
 AWOS: 118.525 VHF  
 MPLS CTR: 127.1  
 NDB: (MWM) 203  
 TPA: 2210' (800')  
 APPROACH: NDB, RNAV, GPS



17

|                 |     |     |      |
|-----------------|-----|-----|------|
| RUNWAY 17 - 35  |     |     |      |
| CLICKS ON 122.9 |     |     |      |
|                 | 3   | 5   | 7    |
| LIGHTS          | LOW | MED | HIGH |
| REIL            | OFF | OFF | ON   |

WINDOM MUNICIPAL AIRPORT

WINDOM