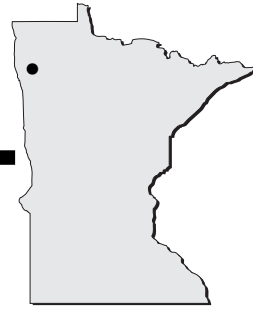


## Warren - D37

---



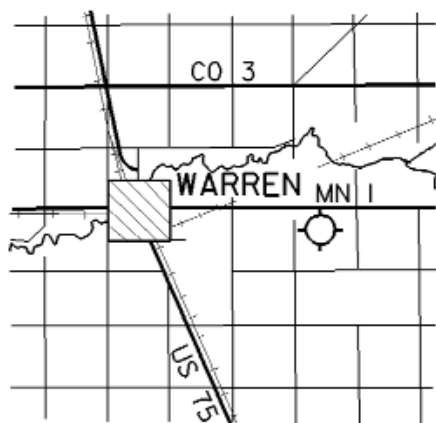
**Airport Manager:** Todd Hanson - 218-745-5343 - [thanson@warrenminnesota.com](mailto:thanson@warrenminnesota.com)  
**Contact Person:** Todd Hanson - 218-745-5343 - [thanson@warrenminnesota.com](mailto:thanson@warrenminnesota.com)  
**Chamber of Com:** 218-745-4411 - [www.warrenminnesota.com](http://www.warrenminnesota.com)  
**Aero Cht Coord:** 4-B  
**AWOS/ASOS:** No  
**MnWAS Loc/Hrs:** NA  
**Attended:** Unattended  
**Fuel:** 100LL  
**Self Service Fuel:** No  
**After Hrs Service:** 218-745-5323  
**FBO(s):** None  
**Ground Transport:** None  
**Food Service:** None  
**Dining:** Melody's Café & Steakhouse - 218-745-7636 - 2 miles  
Mick's of Warren - 218-745-4546 - 2 miles  
**Lodging:** Elm Crest Motel - 218-745-4721 - 2 miles  
**Airport Events:** None reported  
**Underwing Camp:** Yes  
**Campgrounds:** Holiday Park - R.V.(s), campers, tents  
**Golf Courses:** Golf Course - 218-745-4028 - Holes: 9  
**Local Attractions:** Swimming  
Softball complex  
Tennis  
2 parks  
**Comments:** None

FIELD ELEV. 886'

(D37)

WARREN

VICINITY MAP

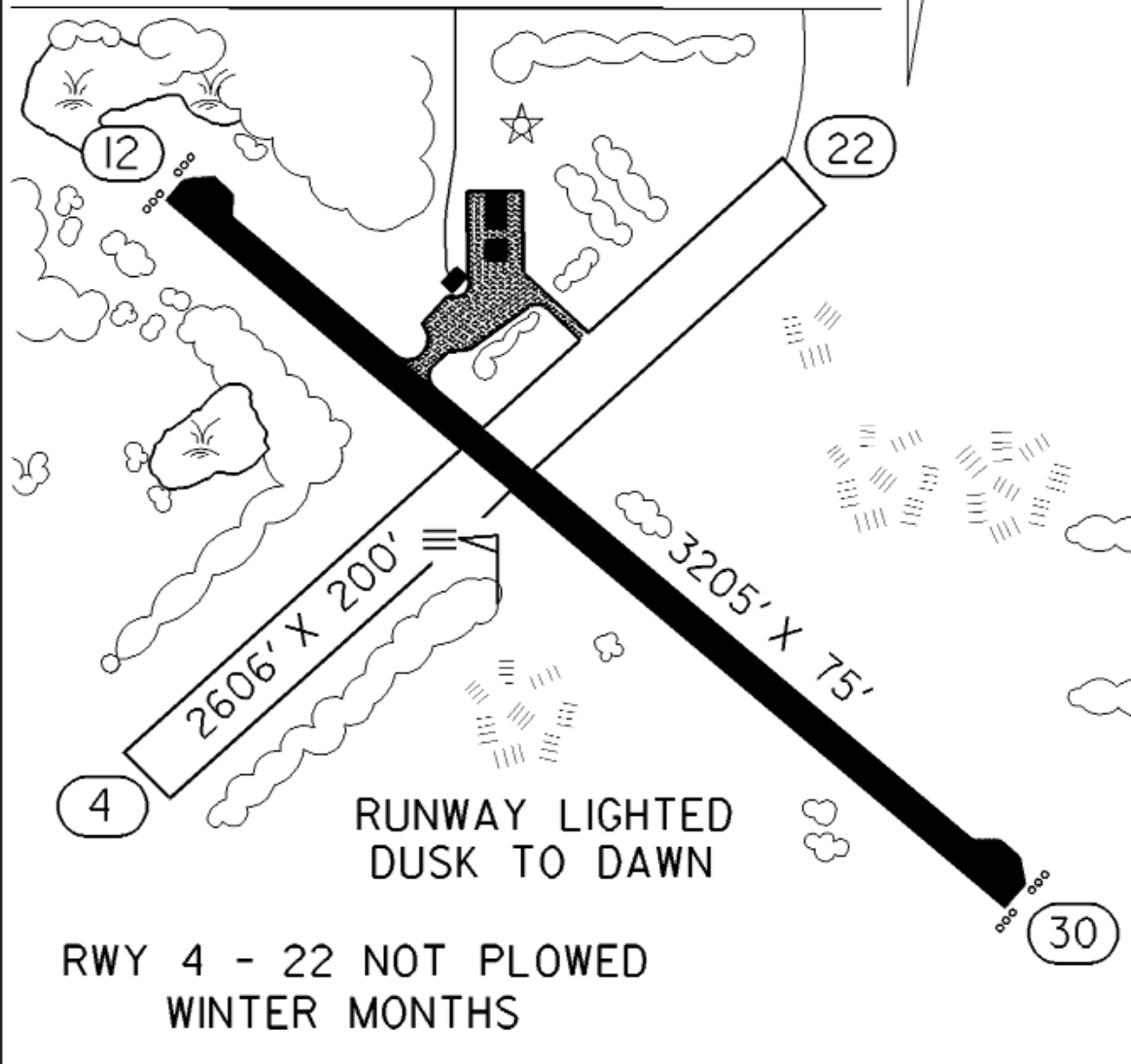


SEC. CH: TWIN CITIES (N)  
 LAT: 48° 11.5'  
 LONG: 96° 42.7'  
 COMM: CTAF: 122.8  
 GRAND FORKS APP: 118.1  
 RNAV: (TVF 108.4) R281D22.3  
 TPA: 1686' (800')  
 APPROACH: RNAV  
 GPS



N  
 VARIATION  
 5° E

A north arrow pointing upwards, with the text 'N' above it and 'VARIATION 5° E' to its right, indicating a magnetic variation of 5 degrees East.



WARREN MUNICIPAL AIRPORT

WARREN