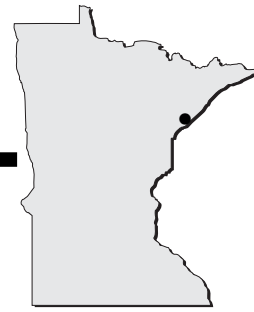


Two Harbors - TWM
www.ci.two-harbors.mn.us



Airport Manager: Richard Helgeson - 218-834-2162
Contact Person: Richard Helgeson - 218-834-2969
Chamber of Com: 800-777-7384 -

www.twoharbors.com/chamber

Aero Cht Coord: 6-L

AWOS/ASOS: 218-834-6591 - VHF 119.325

MnWAS Loc/Hrs: Arrival/Departure Building - same as attendance schedule

Attended: All/All/Daylight

Fuel: Mogas, 100LL, Jet A

Self Service Fuel: Visa, Mastercard

After Hrs Service: 218-834-2969

FBO(s): None

Ground Transport: Courtesy car

Food Service: None

Dining: Vanilla Bean - 218-834-3714 - 4 miles

Judy's Café - 218-834-4802 - 4 miles

Blackwoods - 218-834-3846 - 4 miles

Lodging: Superior Shores - 218-834-5671 - 6 miles

Viking Motel - 218-834-2645 - 4 miles

Country Inn - 218-834-5557 - 4 miles

AmericInn Motel - 218-834-3000 - 4 miles

Airport Events: Pancake Breakfast - July

Underwing Camp: Yes

Campgrounds: Burlington Bay Campground - 218-834-2021

Airport camping area

Golf Courses: Lakeview National Golf Course - 218-834-2664 -

Holes: 18

Local Attractions: Lighthouse Point & Harbor Museum - 218-834-5798

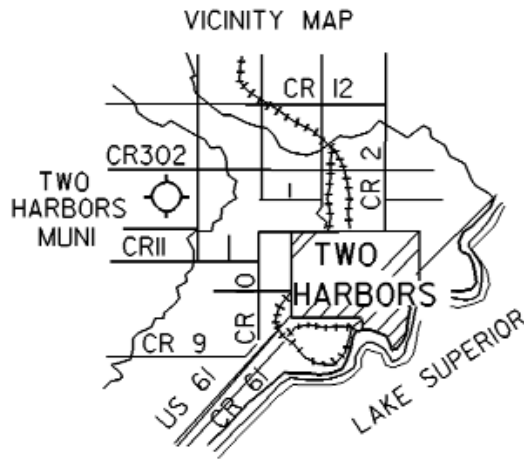
Harbor viewing

Comments: None

FIELD ELEV. 1080'

(TWM)

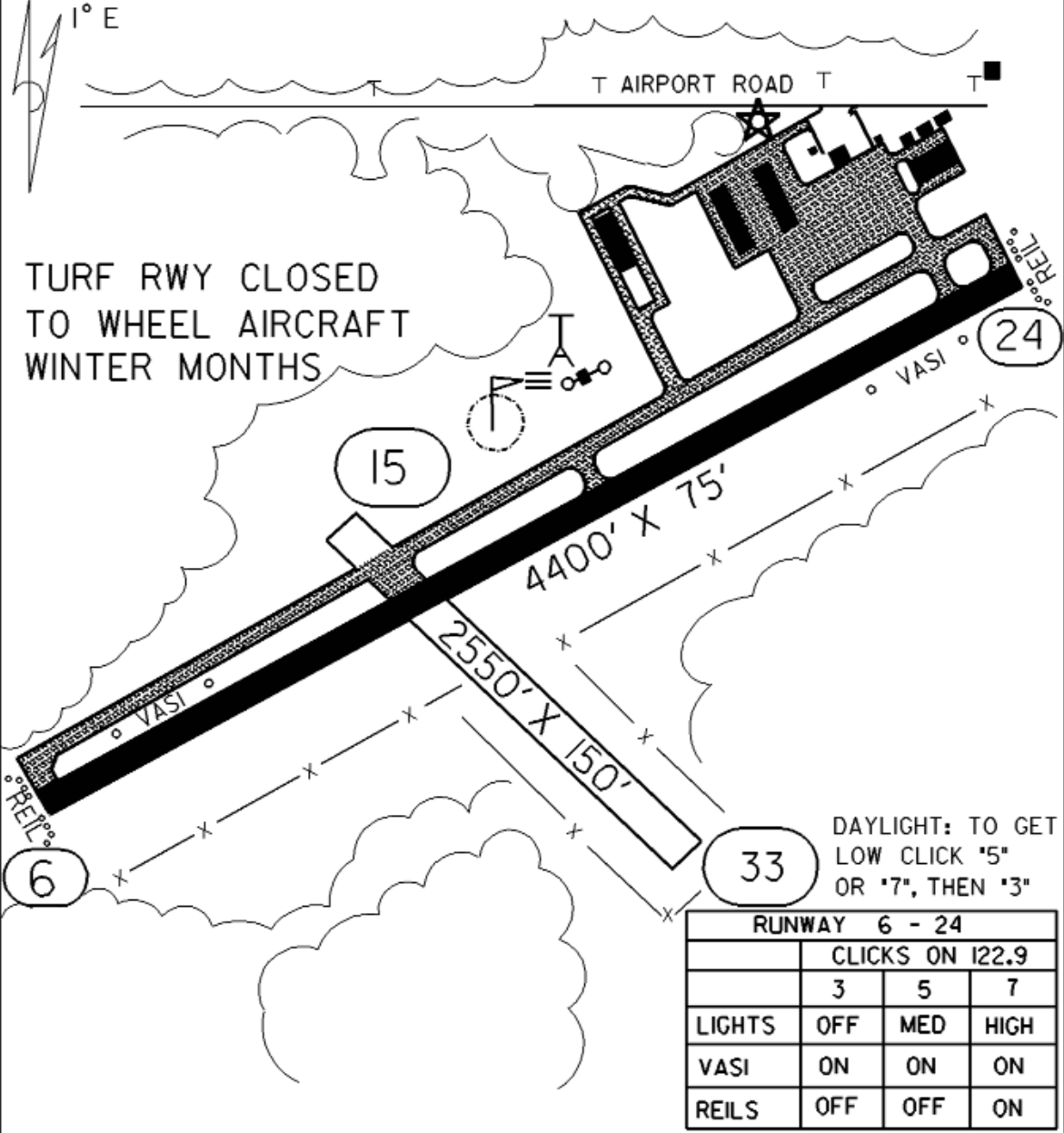
TWO HARBORS



SEC. CH: GREEN BAY (N)
 LAT: 47° 03.0'
 LONG: 91° 44.7'
 COMM: CTAF: 122.9 (L)
 AWOS: 119.325 VHF
 DLH APP: 125.45
 MPLS CTR: 127.9
 GCO: 121.725
 RNAV: (DLH 112.6) R047 D24.0
 NDB: (TWM) 243
 TPA: 1880' (800')
 APPROACH: GPS, NDB

N VARIATION

1° E



TURF RWY CLOSED TO WHEEL AIRCRAFT WINTER MONTHS

DAYLIGHT: TO GET LOW CLICK '5" OR '7", THEN '3"

RUNWAY 6 - 24			
CLICKS ON 122.9			
	3	5	7
LIGHTS	OFF	MED	HIGH
VASI	ON	ON	ON
REILS	OFF	OFF	ON

RICHARD B. HELGESON AIRPORT

TWO HARBORS