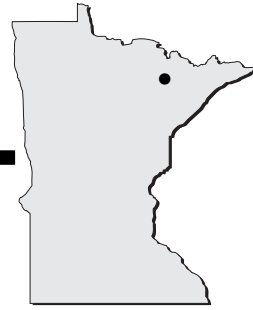


Tower - 12D



Airport Manager: Ed Majerle - 218-753-4070 -
cityoftower@accessmn.com

Contact Person: Ed Majerle - 218-753-4070 -
cityoftower@accessmn.com

AWOS/ASOS: No

MnWAS Loc/Hrs: Arrival/Departure Building - 24 hours

Attended: Unattended

Fuel: 100LL - available 24 hours with credit card

After Hrs Service: None

FBO(s): None

Businesses: Van Air, Inc. - 218-365-2331 - vanair@rangenet.com -
flyvanair.com

Ground Transport: Fortune Bay Resort & Casino courtesy van -
218-753-6400

Food Service: None

Dining: Tower Café - 218-753-6045 - 1 mile
Benchwarmers - 218-753-5158 - 1 mile
Good Ole Days - 218-753-6097 - 1 mile

Lodging: Marjo Motel - 218-753-4851 - 1 mile
Tower Hotel - 218-753-2710 - 1 mile
Fortune Bay Resort & Casino - 218-753-6400

Airport Events: Annual Fly-In

Underwing Camp: No

Campgrounds: Hoodoo Point Campground - adjacent to airport

Local Attractions: Fortune Bay Resort & Casino - 218-753-6400
Lake Vermilion
Hoodoo Point Campground
Public beach 5 blocks from airport
Soudan Underground Mine
Fortune Bay Resort, Casino & Golf Course
Ironworld

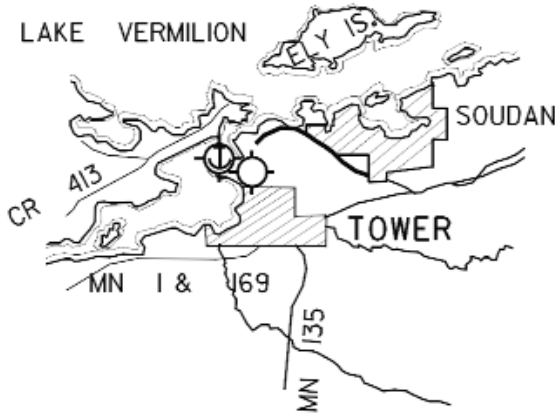
Comments: Self service fuel at both the seaplane base & airport
Tiedowns available
Float plane services - in & out of water

FLD/WTR ELEV. 1358'

(12D)

TOWER

VICINITY MAP



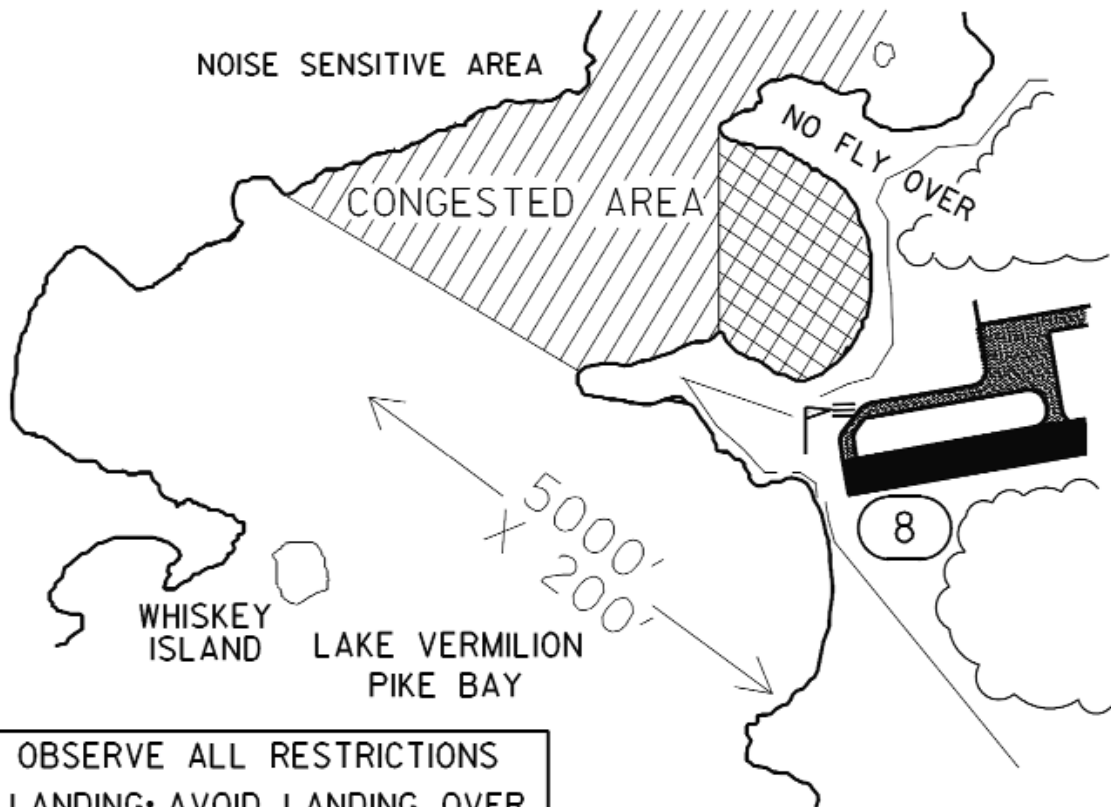
SEC. CH: TWIN CITIES (N)
 LAT: 47° 49.1'
 LONG: 92° 17.5'
 COMM: CTAF: 122.9
 FSS: 122.45
 OR 122IR 109.6T
 TPA: 2160' (802')
 RWY 26 RGT TFC



N VARIATION



XXX = NO LANDING OR TAKEOFF AREA
 /// = CONGESTED AREA =
 STEP TAXIING AND LANDING AREA
 NO TAKE OFFS
 HEAVY BOAT TRAFFIC



OBSERVE ALL RESTRICTIONS
 LANDING: AVOID LANDING OVER
 SHORELAND, NOISE
 SENSITIVE AREA
 TAKEOFF: USE SEALANES
 AT ALL TIMES

TOWER SEAPLANE BASE & MUNICIPAL AIRPORT

TOWER