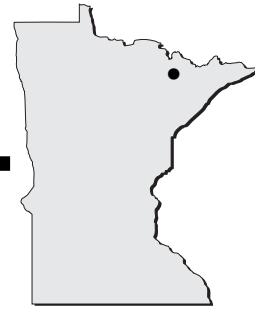


Tower - 12D



Airport Manager: Tim Kotzian - 218-753-4070 - cityoftower@accessmn.com

Contact Person: Tim Kotzian - 218-753-4070 - cityoftower@accessmn.com

Chamber of Com: 218-753-2301 - www.lakevermilionchamber.com

Aero Cht Coord: 5-K

AWOS/ASOS: No

MnWAS Loc/Hrs: Arrival/Departure Building - 24 hours

Attended: Unattended

Fuel: 100LL

Self Service Fuel: Visa, Mastercard

After Hrs Service: None

FBO(s): None

Ground Transport: Fortune Bay Resort & Casino courtesy van - 218-753-6400

Food Service: None

Dining: Tower Café - 218-753-6045 - 1 mile
Benchwarmers - 218-753-5158 - 1 mile
Good Ole Days - 218-753-6097 - 1 mile

Lodging: Marjo Motel - 218-753-4851 - 1 mile
Tower Hotel - 218-753-2710 - 1 mile
Fortune Bay Resort & Casino - 218-753-6400

Airport Events: Annual Fly-In

Underwing Camp: No

Campgrounds: Hoodoo Point Campground - adjacent to airport

Golf Courses: Fortune Bay Resort & Casino - 218-753-6400

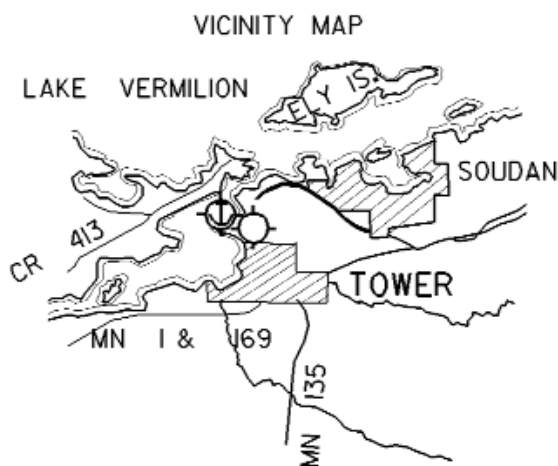
Local Attractions: Lake Vermilion
Hoodoo Point Campground
Public beach 5 blocks from airport
Soudan Underground Mine
Fortune Bay Resort, Casino & Golf Course
Ironworld

Comments: Self service fuel at both the seaplane base & airport
Tiedowns available
Air Charter Service
Avionics sales & repairs
Float plane services - in & out of water

FLD/WTR ELEV. 1369'

(I2D)

TOWER



N

SEC. CH: GREEN BAY

LAT: 47° 49.1'

LONG: 92° 17.5'

COMM: CTAF: 122.9 (L)

FSS: 122.45

OR 122IR 109.6T


RNAV: (ELO 109.6) R270 DI8.7

TPA: 2160' (791')

RWY 26 RGT TFC

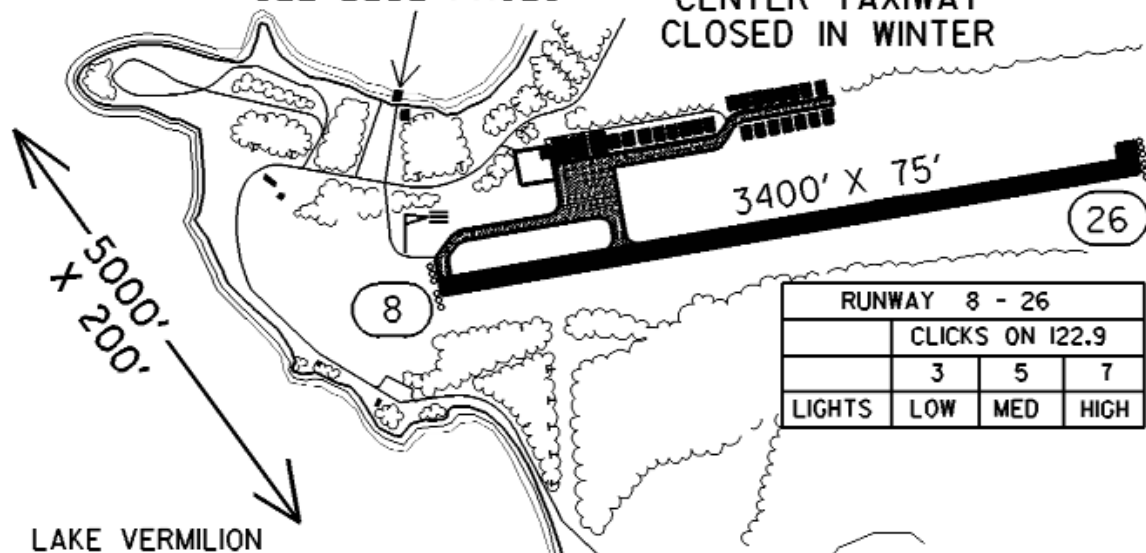


NOISE SENSITIVE AREA NORTH OF AIRPORT



PUBLIC SEAPLANE BASE
WITH DOCK, RAMP &
SELF-SERVE FUEL
SEE BLUE PAGES

CENTER TAXIWAY
CLOSED IN WINTER



| RUNWAY 8 - 26 | | | |
|-----------------|-----|-----|------|
| CLICKS ON 122.9 | | | |
| | 3 | 5 | 7 |
| LIGHTS | LOW | MED | HIGH |

NOTE: HILLTOP, ELEV. 1639'
TURBULENCE
MAY BE ENCOUNTERED

CAUTION: DEER & SEAGULLS ON OR
NEAR AIRPORT IN SUMMER

TOWER MUNICIPAL AIRPORT
& SEAPLANE BASE

TOWER