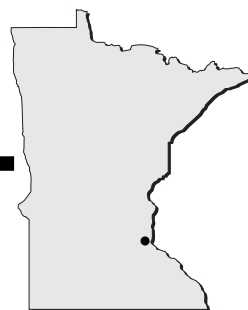


St. Paul - STP

www.mspairport.com/relievers



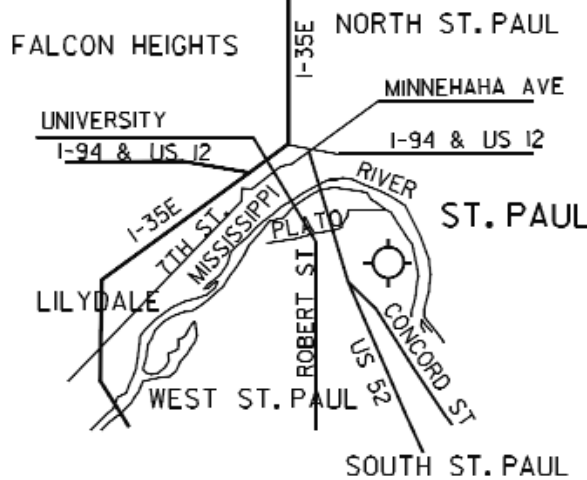
- Airport Manager:** Gregory Fries - 651-224-4306 - greg.fries@mspmac.org
- Contact Person:** Gregory Fries - 651-224-4306 - greg.fries@mspmac.org
- AWOS/ASOS:** 651-298-1410
- MnWAS Loc/Hrs:** Army Guard - Mon-Fri, 7:00 A.M.-4:30 P.M.; MAC Terminal Bldg - Mon-Fri, 6:00 A.M.-4:00 P.M., Sat-Sun, 7:00 A.M.-3:30 P.M.; Office of Aeronautics - Mon-Fri, 7:00 A.M.-4:00 P.M.; Signature Flight Support Corporation - 24 hours; St. Paul Flight Center, Inc. - Mon-Sun, 5:00 A.M.-11:00 P.M.; State Patrol - 24 hours
- Attended:** All/All/All
- Fuel:** 100LL, Jet A - available 24 hours with credit card
- After Hrs Service:** None
- FBO(s):** Signature Flight Support Corporation - 651-224-1100 - 131.35 - clint.kummer@signatureflight.com - www.signatureflight.com; St. Paul Flight Center, Inc. - 651-227-8108 - 129.0 - dlessard@stpaulflight.com - www.stpaulflight.com
- Businesses:** Exclusive Aviation; MPLeasing, LLC; Twin Cities Aviation, Inc.; Twin Cities Flight Training, Inc.
- Ground Transport:** Rental cars available at St. Paul Flight Center, Inc. & Signature Flight Support Corporation & MAC Administration Building
- Food Service:** A.V.I.T.A.T. Twin Cities/St. Paul Flight Center, Inc. Signature Flight Support Corporation
- Dining:** Many local restaurants
- Lodging:** Radisson City Center - 651-292-1900 - 1½ miles
St. Paul Hotel - 651-292-9292 - 3 miles
Holiday Inn - 651-731-2220 - 5 miles
Embassy Suites - 651-224-5400 - 5 miles
Radisson Riverfront - 651-291-8800 - 2 miles
- Airport Events:** None reported
- Underwing Camp:** No
- Campgrounds:** KOA St. Paul East - 651-436-6436
- Local Attractions:** Como Golf Course - 651-488-9673; Highland Golf Course - 651-699-3650; Phalen Golf Course - 651-778-0424; Cimarron Park - 651-436-6188; Science Museum of Minnesota; Guthrie Theatre; Minnesota State Capitol; Minnesota Museum of Art; Como Park; Mall of America; Xcel Energy Center; Minnesota Air National Guard Museum at MSP - 612-713-2523 - www.mnangmuseum.org
- Comments:** Control Tower - 119.1; ATIS - 118.35; Ground 121.675; Control Tower 651-312-8840; U.S. Customs - 612-725-3770 or 800-992-7433; City of St. Paul web site - www.stpaul.gov

FIELD ELEV. 705'

(STP)

ST. PAUL

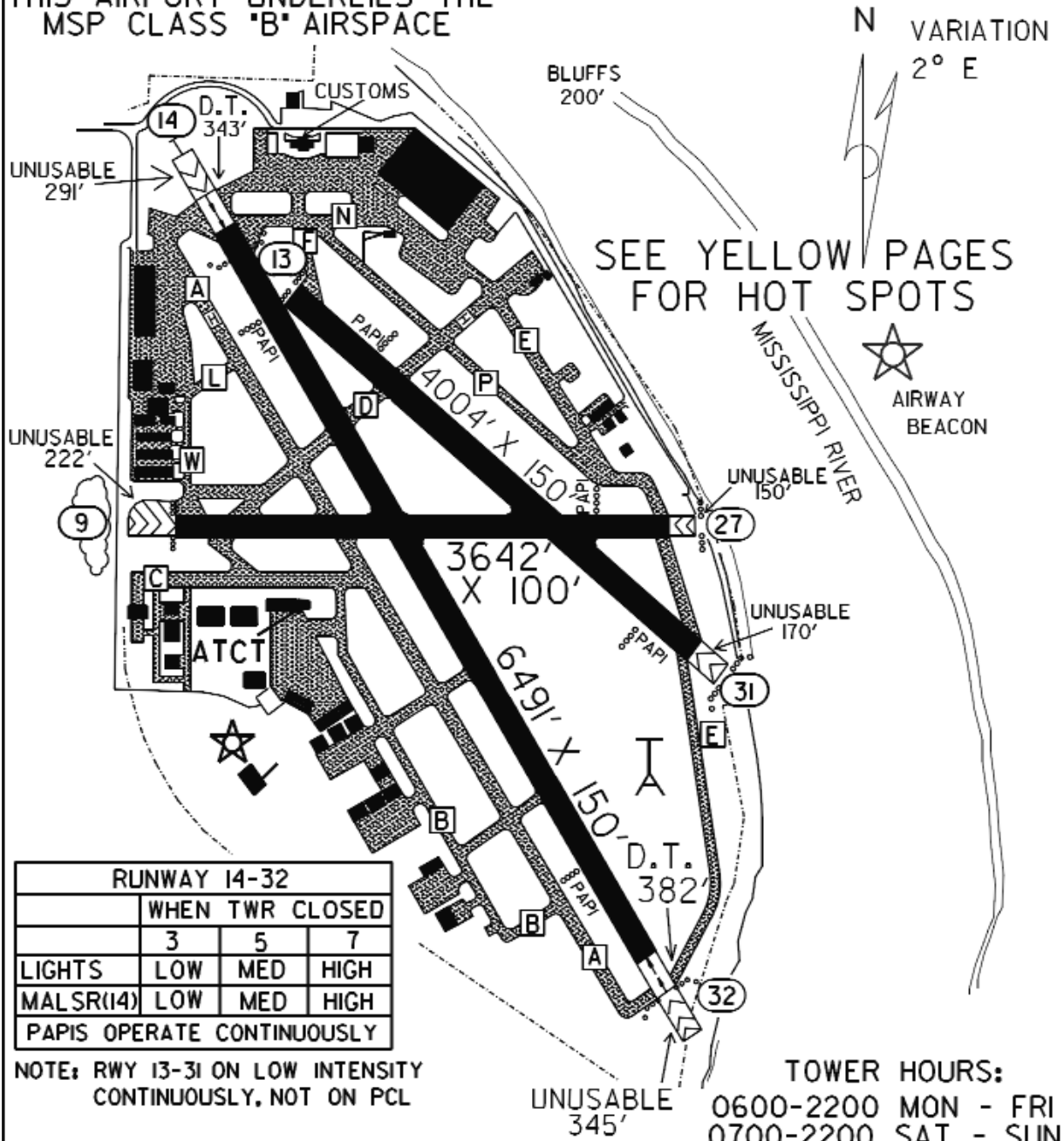
VICINITY MAP



SEC. CH: TWIN CITIES (S)
 LAT: 44° 56.1'
 LONG: 93° 03.6'
 COMM: TOWER: 119.1
 GND: 121.675 ATIS: 118.35
 CTAF: 119.1(L)
 MPLS APP: 121.2
 CLNC DEL: 121.675
 NDB: (PPI) 400
 TPA: 1905' (1200')
 RWY 27 RGT TFC
 LANDING RIGHTS AIRPORT
 APPROACH: ILS, NDB, RNAV, GPS



THIS AIRPORT UNDERLIES THE MSP CLASS 'B' AIRSPACE



RUNWAY 14-32			
	WHEN TWR CLOSED		
	3	5	7
LIGHTS	LOW	MED	HIGH
MALSR(14)	LOW	MED	HIGH
PAPIS OPERATE CONTINUOUSLY			

NOTE: RWY 13-31 ON LOW INTENSITY CONTINUOUSLY, NOT ON PCL

TOWER HOURS:
 0600-2200 MON - FRI
 0700-2200 SAT - SUN