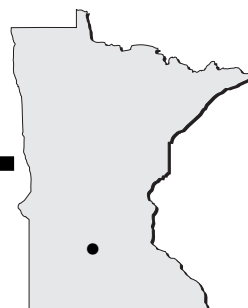


St. James - JYG



Airport Manager: Joe McCabe -
507-375-3241 -
manager@stjames.govoffice.com

Contact Person: Joe McCabe -
507-375-3241 -
manager@stjames.govoffice.com

Chamber of Com: 507-375-3333 - stjameschamberofcommerce.com

Aero Cht Coord: 13-F

AWOS/ASOS: 507-375-7105 - NDB 260

MnWAS Loc/Hrs: Arrival/Departure Building - 24 hours

Attended: Unattended

Fuel: 100LL

Self Service Fuel: All major credit cards

After Hrs Service: 507-621-0166

FBO(s): None

Ground Transport: None

Food Service: None

Dining: Pizza Hut - 507-375-7199
Jake's Pizza - 507-375-5939
Home Town Café - 507-375-4955
Subway - 507-375-7456
McDonald's - 507-375-7552
Hickory Inn - 507-375-3227

Lodging: Super 8 Motel - 507-375-4708 - 2 miles West

Airport Events: None

Underwing Camp: Yes

Campgrounds: Municipal campgrounds - 3 miles West
Eagles Nest - 2 miles East

Golf Courses: St. James Golf Course - Holes: 18

Local Attractions: Railroad Days - third weekend in June
4 mile bike trail around St. James Lake
St. James Lake - 3 miles West
Many unique restaurants
Outdoor swimming pool
Groomed snowmobile trails
Watonwan County Fair - second weekend in July
Hot Dog Days - third weekend in May
Branch of Watonwan County Historical Museum

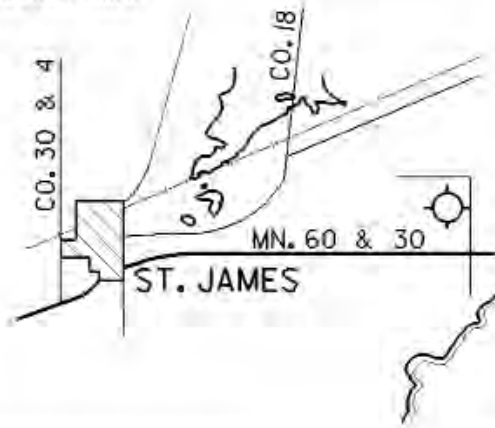
Comments: None

FIELD ELEV. 1067'

(JYG)

ST. JAMES

VICINITY MAP



N

SEC. CH: OMAHA NORTH

LAT: 43° 59.2'

LONG: 94° 33.5'

COMM: CTAF: 122.9(L)

AWOS: 260 NDB

MPLS CTR: 127.75

GCO: 121.725

RNAV: (FRM 110.2) R337 D21.3

NDB: (JYG) 260

TPA: 2060' (993')

APPROACH: NDB, GPS & RNAV



REIL
15

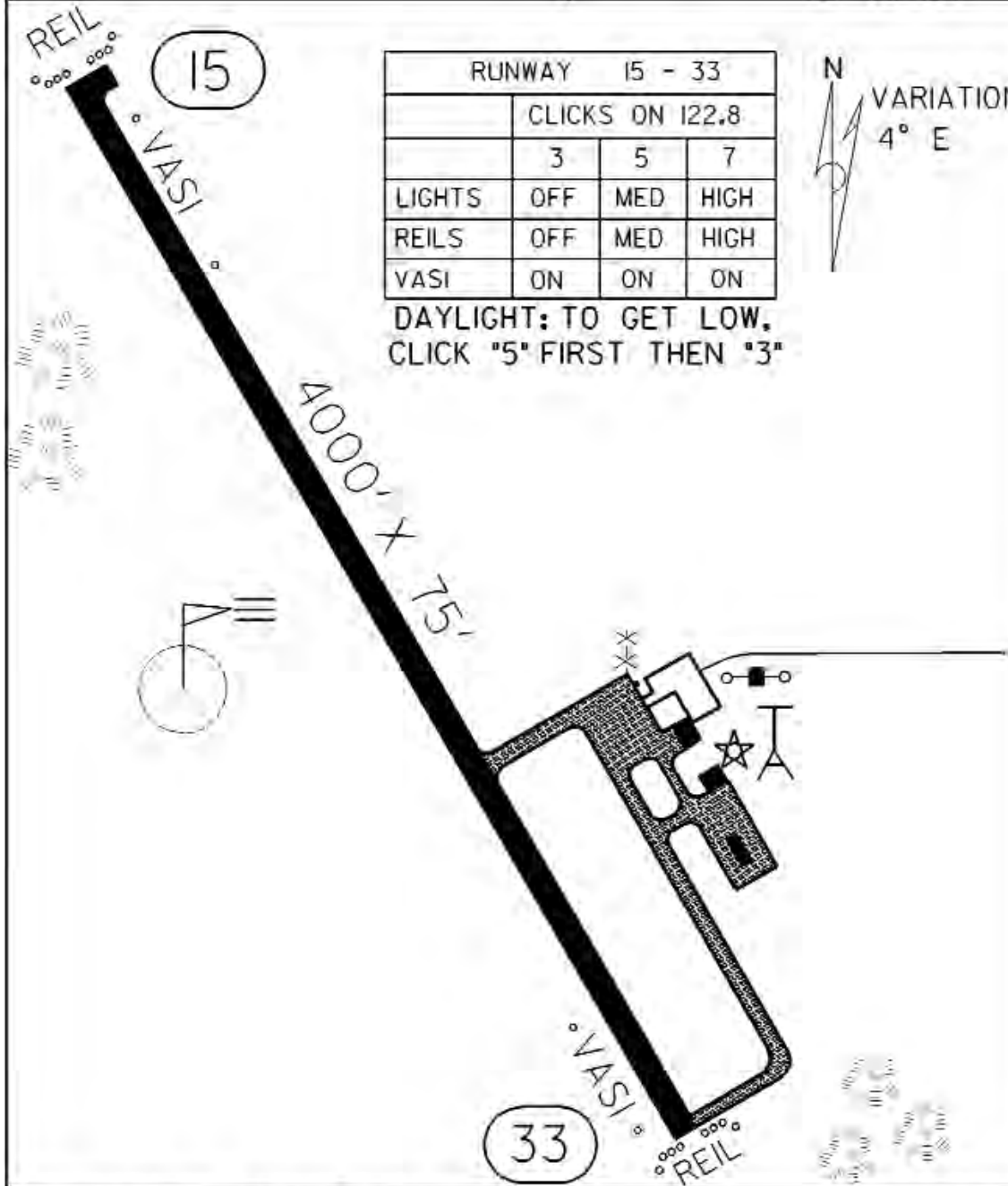
15

	RUNWAY 15 - 33		
	CLICKS ON 122.8		
	3	5	7
LIGHTS	OFF	MED	HIGH
REILS	OFF	MED	HIGH
VASI	ON	ON	ON

N

VARIATION
4° E

DAYLIGHT: TO GET LOW,
CLICK "5" FIRST THEN "3"



ST. JAMES MUNICIPAL AIRPORT

ST. JAMES