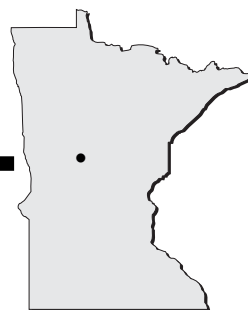


Staples - SAZ



Airport Manager: Nathan Mathews - 218-894-2550 - nmathews@ci.staples.mn.us

Contact Person: Nathan Mathews - 218-894-2550 - nmathews@ci.staples.mn.us

AWOS/ASOS: 218-894-3666 - VHF 118.325

MnWAS Loc/Hrs: Arrival/Departure Building - 24 hours

Attended: Unattended

Fuel: 100LL - available 24 hours with credit card

After Hrs Service: None

FBO(s): None

Businesses: Janson Flying Service, Inc. - 218-631-9049 - 122.8
Peterson Aerial Spraying - 218-894-1987 - 122.9 - kpflyboy@arvig.net
Wadena Aviation, Inc. - 218-631-1196 - 122.9 -

Ground Transport: Friendly Rider - 888-773-5500
Courtesy Car

Food Service: Giovanni's Pizza - 218-894-0565
Tower Pizza - 218-894-3299

Dining: Spot Café - 218-894-9928 - 2 miles

Lodging: Super 8 of Staples - 218-894-3585 - 2 miles

Airport Events: None reported

Underwing Camp: No

Campgrounds: Dower Lake Recreation Area - 218-894-2553

Local Attractions: Vintage Golf Course - 218-894-9907
Living Legacy Gardens
Summer Sunday evening concert series
Centennial Auditorium concert series
Hunting
Fishing
Camping
Swimming
Picnicking
Snowmobiling
Community center with olympic size pool
Central Lakes College
Central MN Demonstration Research Irrigation Farm

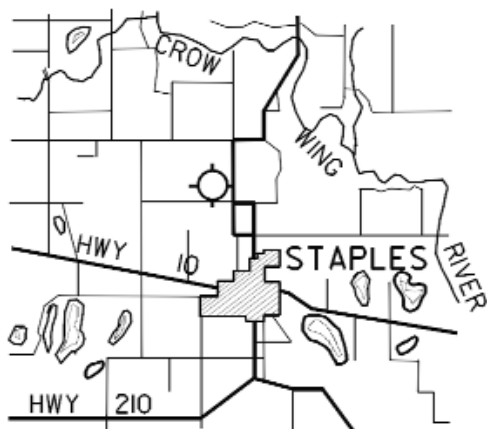
Comments: None

FIELD ELEV. 1287'

(SAZ)

STAPLES

VICINITY MAP



SEC. CH: TWIN CITIES (S)

LAT: 46°22.9'

LONG: 94°48.4'

COMM: CTAF: 122.9(L)

AWOS: 118.325 VHF

MPLS CTR: 118.05

GCO: 121.725

NDB: (SAZ) 257

TPA: 2287 (1000')

APPROACH: GPS & NDB



RUNWAY 14 - 32

CLICKS ON 122.9

3 5 7

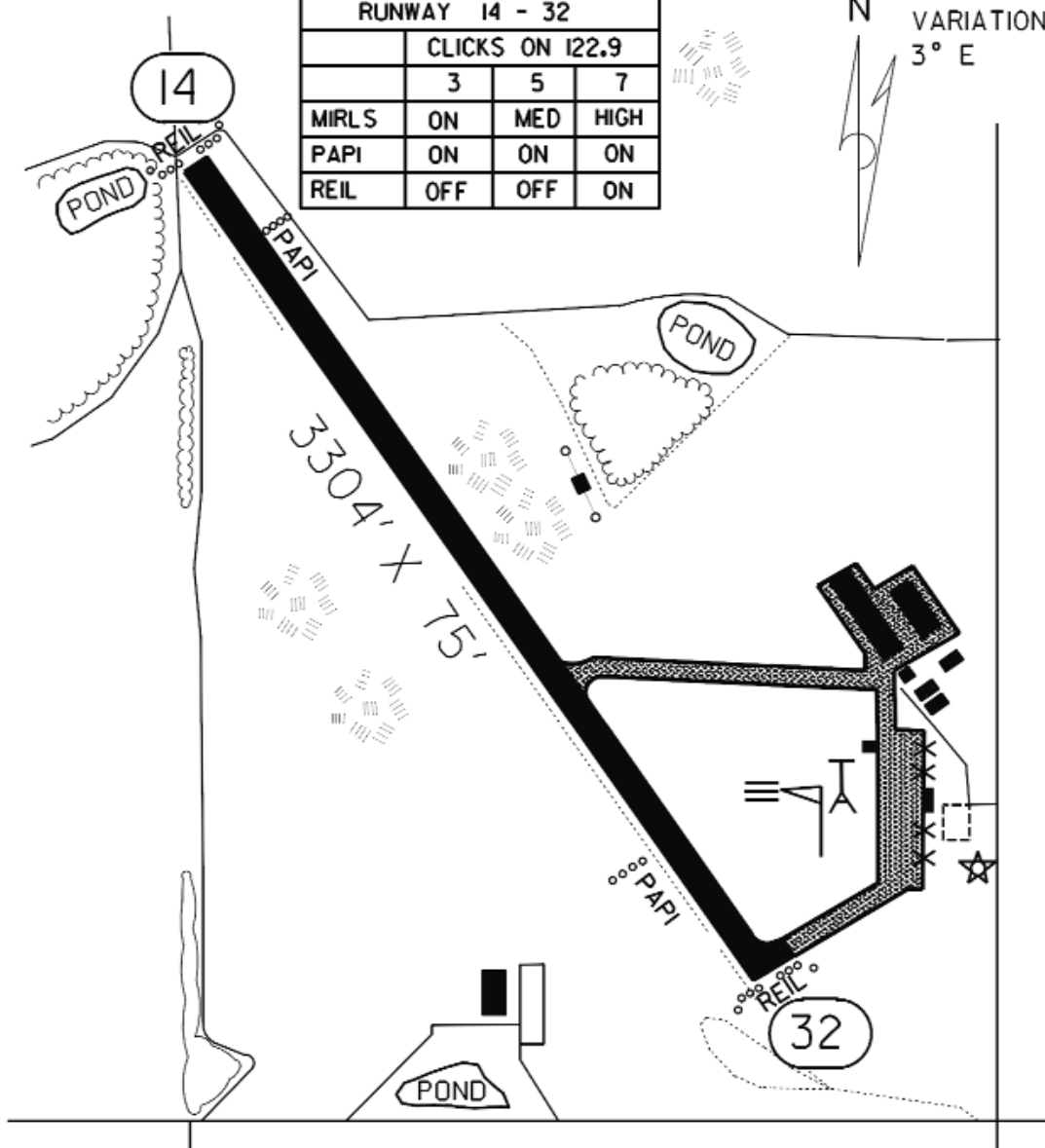
MIRLS ON MED HIGH

PAPI ON ON ON

REIL OFF OFF ON



VARIATION
3° E



STAPLES MUNICIPAL AIRPORT

STAPLES