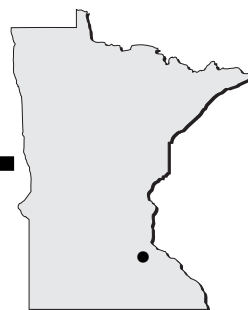


Stanton - SYN

www.stantonairfield.com



- Airport Manager:** Kent Johnson - 507-645-4030 - kentjohn@frontiernet.net
- Contact Person:** Kent Johnson - 507-645-4030 - kentjohn@frontiernet.net
- AWOS/ASOS:** 507-664-3806 - VHF 119.35
- MnWAS Loc/Hrs:** Stanton Sport Aviation, Inc. - same as attendance schedule
- Attended:** All/All/0800-1730
- Fuel:** 100LL, Mogas - after hours call 507-645-4030 or 612-652-2280
- After Hrs Service:** None
- FBO(s):** Stanton Sport Aviation, Inc. - 507-645-4030 - 122.8 - kentjohn@frontiernet.net - www.stantonairfield.com
- Businesses:** None
- Ground Transport:** Taxi
- Food Service:** Microwave sandwiches; ice cream
- Dining:** Country Crossroads - 507-263-5157 - 4 miles
Archer House - 507-645-5661 - 7 miles West
Numerous restaurants - 7 miles
- Lodging:** Archer House - 507-645-5661 - 7 miles West
Country Inn - 507-645-2286 - 7 miles West
Saratoga Inn - 507-263-7272 - 7 miles East
- Airport Events:** Fly-In Breakfast - Father's Day
Gliders (Summer)
- Underwing Camp:** No
- Campgrounds:** Lake Byllesby County Park - 6 miles
- Local Attractions:** Golf Courses: Northfield; Cannon Falls
St. Olaf & Carleton Colleges in Northfield
Bicycle Trail in Cannon Falls
- Comments:** Noise Sensitive Area - 1 mile South
Due to mixed airplane & glider training, all aircraft are requested to fly a complete, standard traffic pattern as described in the Aeronautical Information Manual; no straight-in approaches, please. Airport closed sunset to sunrise.


FIELD ELEV. 920'

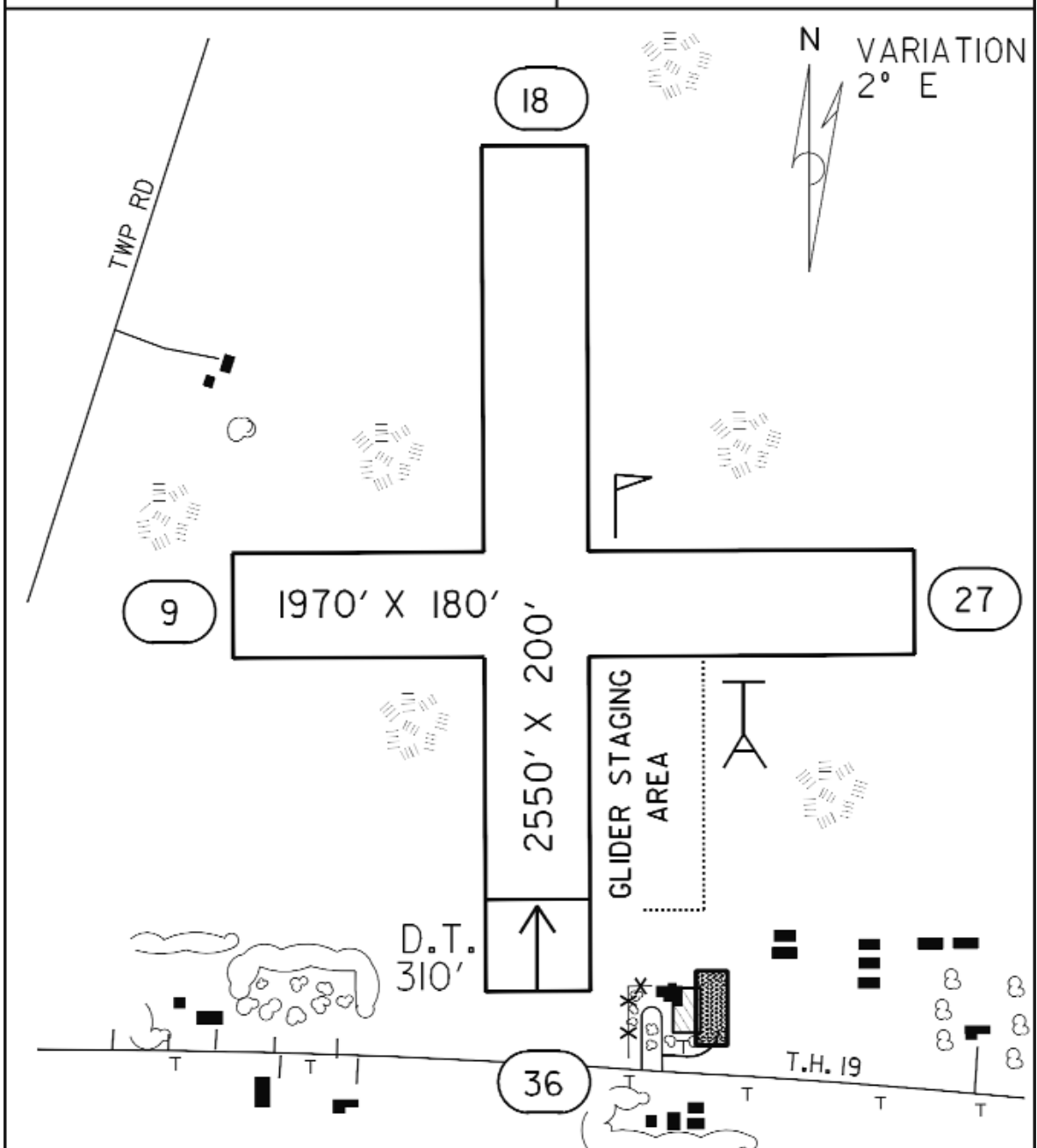
(SYN)

STANTON

VICINITY MAP



N
 SEC. CH: OMAHA NORTH
 LAT: 44° 28.5'
 LONG: 93° 01.0' 
 COMM: CTAF: 122.8
 AWOS: 119.35 VHF
 MPLS CTR: 134.85
 TPA: 1720' (800')
 GLIDERS AT AIRPORT
 NO STRAIGHT-IN APPROACHES



STANTON AIRFIELD

STANTON