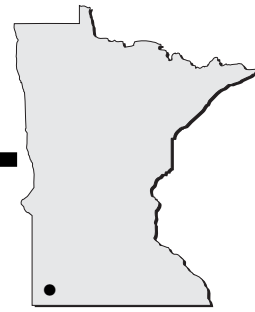


## Slayton - DVP

---



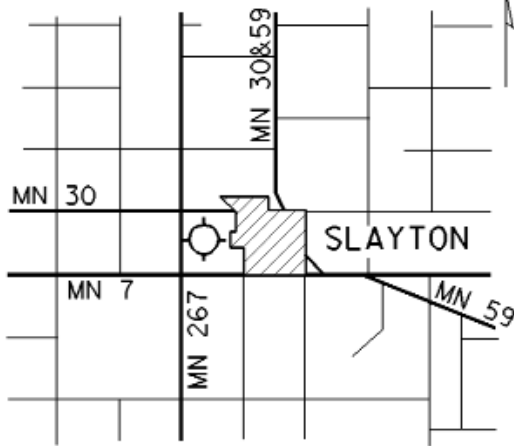
**Airport Manager:** Mike Gillette - 507 836-8534 - [cityadmin@slayton.govoffice.com](mailto:cityadmin@slayton.govoffice.com)  
**Contact Person:** Mike Gillette - 507-836-8534 - [cityadmin@slayton.govoffice.com](mailto:cityadmin@slayton.govoffice.com)  
**Chamber of Com:** 507-836-6902  
**Aero Cht Coord:** 13-D  
**AWOS/ASOS:** 507-836-6128 - VHF 118.55  
**MnWAS Loc/Hrs:** NA  
**Attended:** Unattended  
**Fuel:** 100LL  
**Self Service Fuel:** No  
**After Hrs Service:** 507-836-6460  
**FBO(s):** None  
**Ground Transport:** None  
**Food Service:** None  
**Dining:** Country Host - 507-836-8332 - 1 mile East  
Hub Drive Inn - 507-836-6016 - ½ mile East  
Grain Exchange - 507-836-8848 - ¾ mile East  
Royal Loon - 507-836-6820 - 1 mile SE  
**Lodging:** Ridotto Inn - 507-836-8511 - 1¼ miles  
**Airport Events:** None reported  
**Underwing Camp:** No  
**Campgrounds:** Shetek State Park  
**Golf Courses:** Slayton Country Club  
**Local Attractions:** Lake Shetek  
**Comments:** None


FIELD ELEV. 1623'


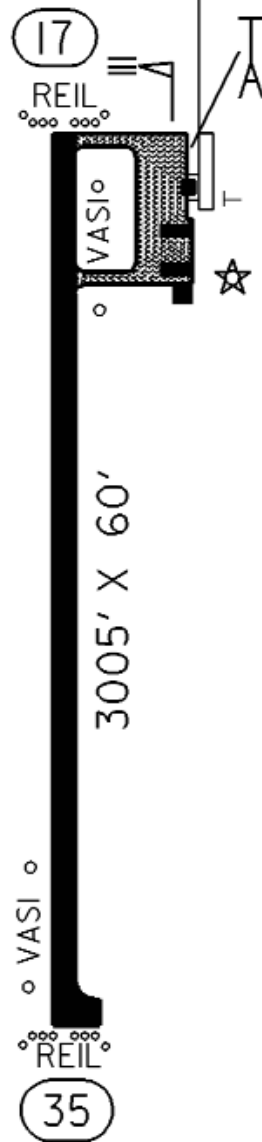
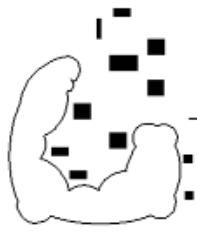
(DVP)

SLAYTON

VICINITY MAP



SEC. CH: OMAHA NORTH  
 LAT: 43° 59.2'  
 LONG: 95° 47.0'   
 COMM: CTAF: 122.9(L)  
 AWOS: 118.55 VHF  
 MPLS CTR: 132.05  
 RNAV: (OTG 110.6) R329 D22.2  
 TPA: 2423' (800')  
 APPROACH: GPS



RUNWAY 17 - 35			
	CLICKS ON 122.9		
	3	5	7
LIGHTS	OFF	LOW	HIGH
VASI	OFF	ON	ON
REIL	OFF	OFF	ON



SLAYTON MUNICIPAL AIRPORT

SLAYTON