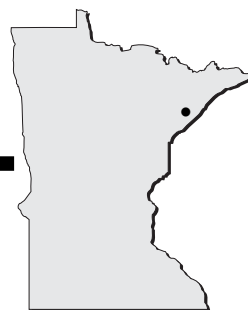


Silver Bay - BFW

www.silverbay.com/airport.htm



Airport Manager: Lana Fralich/James Larson -
218-226-4408 -
lanaf@silverbay.com

Contact Person: Lana Fralich/James Larson -
218-226-4408 -
lanaf@silverbay.com

AWOS/ASOS: 218-226-3537 - NDB 350

MnWAS Loc/Hrs: NA

Attended: Unattended

Fuel: None

After Hrs Service: 218-226-4412

FBO(s): None

Businesses: None

Ground Transport: Call local establishment ahead

Food Service: Beverage vending machine

Dining: Silver Bay - 5 miles:
Northwoods Café - 218-226-3699
Jimmy's Pizza - 218-226-4142
Beaver Bay - 5 miles:
Northern Lights - 218-226-3012
Lemon Wolf Café - 218-226-7225
Blue Anchor Café - 218-226-3101

Lodging: Mariner Motel - 218-226-4488 - 7 miles
Cove Point Lodge - 218-226-3221 - 5 miles
Americinn - 218-226-3170

Airport Events: Fly-In (see website for events)

Underwing Camp: Yes

Campgrounds: Wildhurst Campgrounds
Split Rock Lighthouse State Park
Tettegouche Campground - 10 miles

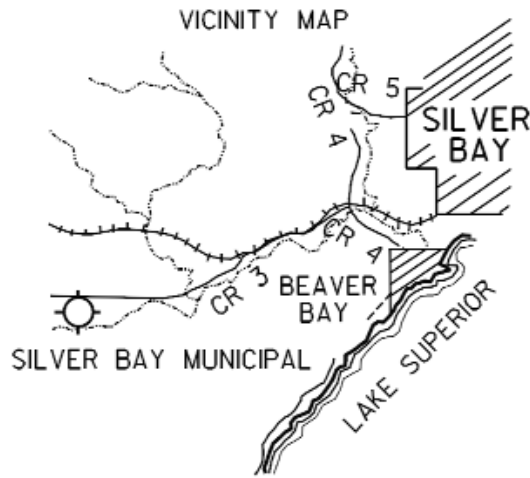
Local Attractions: Silver Bay Golf Course - 218-226-3012
Lake Superior - charter fishing & cruises
Split Rock Lighthouse State Park
Tettegouche State Park
Trails: hiking, cross-country ski, snowmobile, ATV
Hunting
Fishing

Comments: Additional after hours service phone - 218-226-4408
Airport phone - 218-226-3542

FIELD ELEV. 1089'

(BFW)

SILVER BAY



SEC. CH: GREEN BAY (N)

LAT: 47°14.9'

LONG: 91°24.9'

COMM: CTAF: 122.9 (L)

AWOS: 350 NDB

MPLS CTR: 134.55

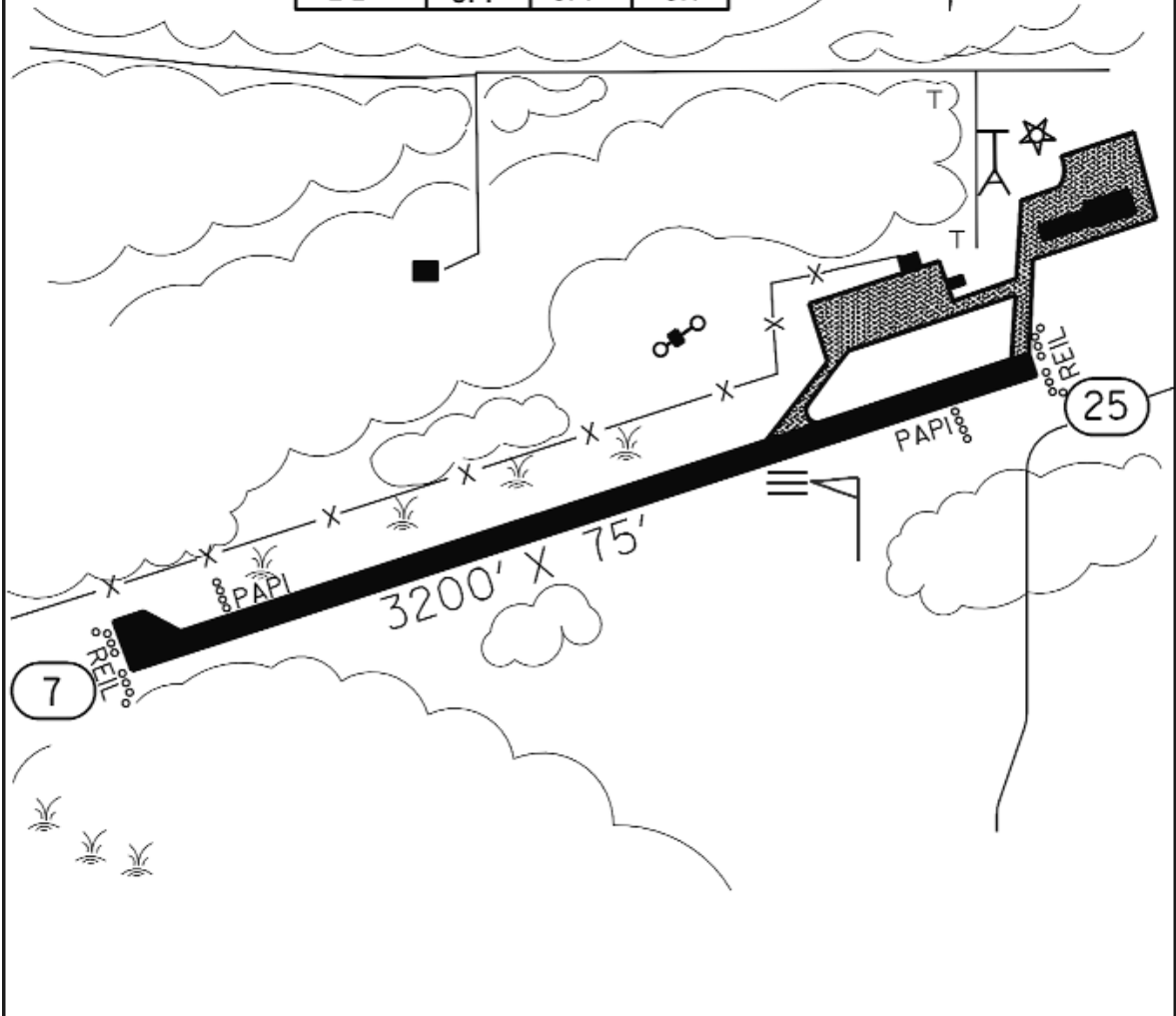
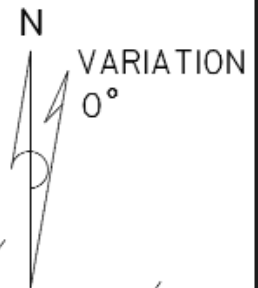
NDB: (BFW) 350

TPA: 1890' (801')

APPROACH: GPS & NDB



RUNWAY 7 - 25			
CLICKS ON 122.9			
	3	5	7
LIGHTS	LOW	MED	HIGH
PAPI	ON	ON	ON
REIL	OFF	OFF	ON



WAYNE JOHNSON -
SILVER BAY MUNICIPAL AIRPORT

SILVER BAY