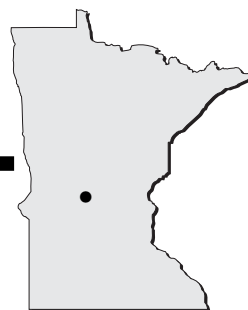


Sauk Centre - D39

www.ci.sauk-centre.mn.us



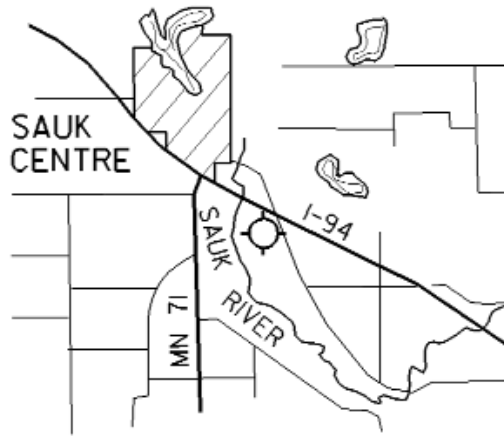
- Airport Manager:** Butch Wessel - 320-352-2203 -
See comments for e-mail address
- Contact Person:** Butch Wessel - 320-352-2598 -
See comments for e-mail address
- Chamber of Com:** 320-352-5201 -
www.saukcentre.com
- Aero Cht Coord:** 9-F
- AWOS/ASOS:** No
- MnWAS Loc/Hrs:** Arrival/Departure Building (combination lock) -
24 hours
- Attended:** All/Mon-Fri/0800-1630
- Fuel:** 100LL
- Self Service Fuel:** Mastercard, Visa
- After Hrs Service:** 320-352-2203
- FBO(s):** Central Planes Aviation, Inc. - 320-352-3013 - 122.9 -
centralplanes@mainstreetcom.com
- Ground Transport:** Courtesy car
- Food Service:** Vending machines - pop
- Dining:** River's Edge - 320-352-6506 - 1½ mile
Trucker's Inn - 320-352-3429 - 3 miles
Ding Dong Café - 320-352-6853
Palmer House Hotel & Restaurant - 320-352-3431 -
3 miles
Mainstreet Café - 320-351-3512 - 3 miles
Gerads Dining & Banquet - 320-351-3463 - 2 miles
Bourbon Street Restaurant & Lounge - 320-351-4660 -
2 miles
- Lodging:** Hillcrest - 320-352-2215
AmericInn Motel - 320-352-2800
Gopher Prairie - 320-352-2275
Palm's Motel - 320-351-7256
- Airport Events:** None
- Underwing Camp:** No
- Campgrounds:** Sinclair Lewis Park - 80 sites - 4 miles
- Golf Courses:** Grey Stone - 6 miles
Lynx National - 4 miles
Sauk Centre Country Club - 3½ miles
- Local Attractions:** Sinclair Lewis Museum
I-94 Raceway
Many lakes & resorts with good fishing
- Comments:** Free overnight aircraft parking
Arrival/Departure Building - 320-352-2598
Airport manager's e-mail -
butch.wessel@ci.sauk-centre.mn.us

FIELD ELEV. 1244'

(D39)

SAUK CENTRE

VICINITY MAP



N

SEC. CH: TWIN CITIES (S)

LAT: 45° 42.4'

LONG: 94° 56.0'

COMM: CTAF: 122.9

MPLS CTR: 126.1

RNAV: (AXN 112.8) RI33 DI9.7

TPA: 2044' (800')

APPROACH: GPS



RUNWAY LIGHTED
DUSK TO DAWN

VARIATION
4° E

N



14

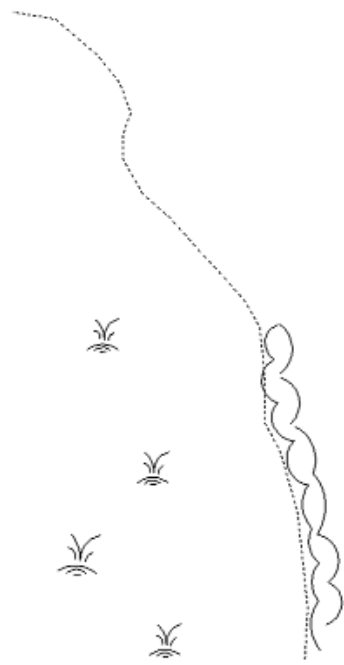
2270' X 140'

26

8

RWY 8/26
CLOSED
WINTER MONTHS

3300' X 60'



32

SAUK CENTRE MUNICIPAL AIRPORT

SAUK CENTRE