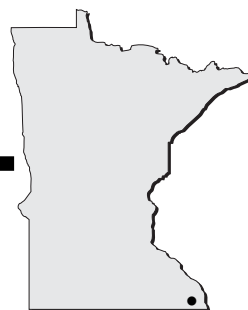


Rushford - 55Y

www.airnav.com (search for "55y")



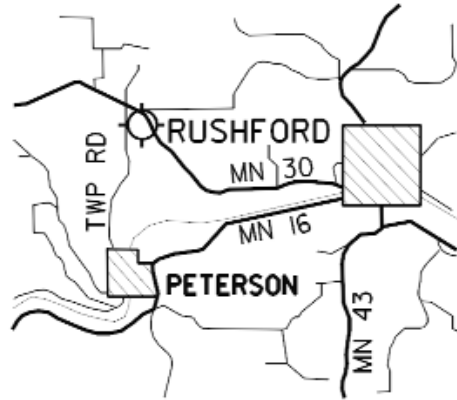
- Airport Manager:** Windy Block - 507-864-2667 - rushford@acegroup.cc
- Contact Person:** Mike Thern - 507-864-2705 - fly55y@acegroup.cc
- AWOS/ASOS:** No
- MnWAS Loc/Hrs:** Arrival/Departure Building - 24 hours, entry code 1229
- Attended:** All/Mon-Fri/0900-1700
- Fuel:** 100LL - available 24 hours with credit card
- After Hrs Service:** 507-864-2705
- FBO(s):** Rushford Aviation, Inc. - 507-864-2705 - 122.90 - fly55y@acegroup.cc
- Businesses:** None
- Ground Transport:** Courtesy car
- Food Service:** Snacks & beverages in the refrigerator (on the honor system)
- Dining:** Judy's Country Kitchen - 507-875-2424 - 3 miles
Shawnee's Bar & Grill - 507-864-2073 - 4 miles
Stumpy's - 507-864-7156 - 4 miles
The Creamery - 507-864-7214 - 4 miles
Subway - 507-864-2522 - 4 miles
- Lodging:** Sweet Dreams Bed & Breakfast - 507-864-2462 - ½ mile
Geneva's Hideaway - 507-875-7733 - 3 miles
The Crossing - 507-875-2725 - 3 miles
Wenneson Historic Inn - 507-875-2587
Meadows Inn Bed & Breakfast - 507-864-2378 - 4 miles
River Trail Inn - 800-584-6764 - 4 miles
Windswept Inn - 507-864-2545 - 4 miles
- Airport Events:** Annual City Celebration - third weekend in July - Airplane Rides available
Call for details on other airport events
- Underwing Camp:** Yes
- Campgrounds:** Northend Park - 507-864-7720
- Local Attractions:** Ferndale Country Club - 507-864-7626; Creekside Community Park - tennis, volleyball, shelters, basketball, softball, paved hiking trails, playground; Rushford Aquatic Center - wheelchair accessible pool facility with slide, mushroom, large deck & picnic area; area surrounded by the Hardwood Memorial State Forest; DNR Trail Center; Root River Bike Trail - 40+ paved miles (bike & canoe rentals available); Magelssen Bluff Park; historic depot, church & school house at Trail Center Site
- Comments:** Showers & kitchen available for campers

FIELD ELEV. 1211'

(55Y)

RUSHFORD

VICINITY MAP



SEC. CH: CHICAGO (N)

LAT: 43° 49.0'

LONG: 91° 49.8'

COMM: CTAF: 122.9 (L)

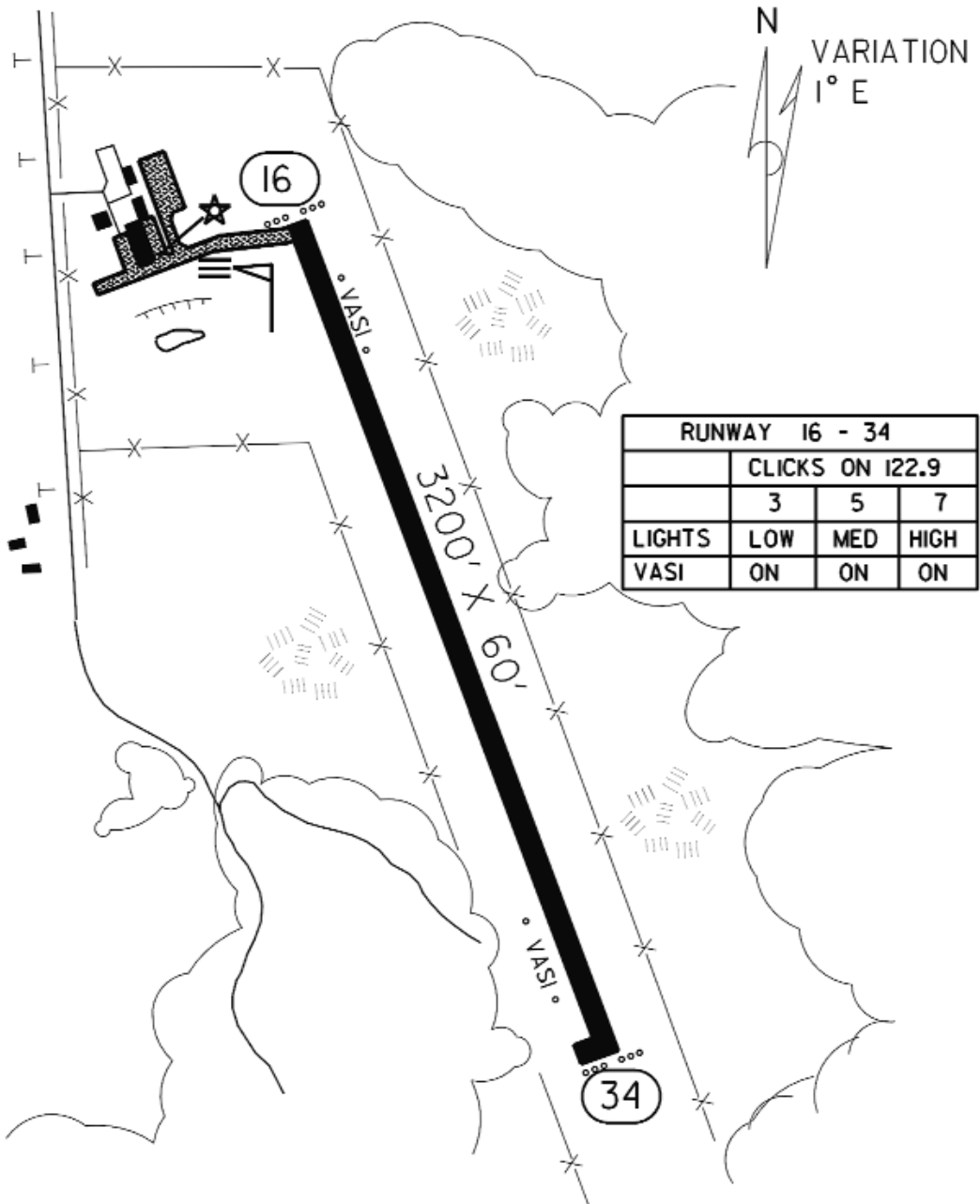
ROCHESTER APP: 119.8

MPLS CTR: 132.35

TPA: 2011' (800')

APPROACH: RNAV,

VOR/DME



RUSHFORD MUNICIPAL AIRPORT

RUSHFORD