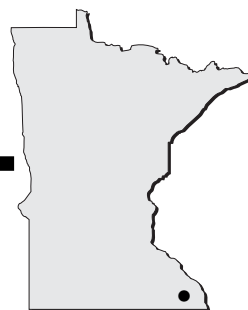


Preston - FKA



Airport Manager: Larry Tammel - 507-937-3000 - ltammel@mleaf.net

Contact Person: Larry Tammel - 507-765-4701 - ltammel@mleaf.net

Chamber of Com: None

Aero Cht Coord: 13-K

AWOS/ASOS: 507-765-2182 - VHF 118.55

MnWAS Loc/Hrs: Arrival/Departure Building - 24 hours

Attended: Unattended

Fuel: None

Self Service Fuel: No

After Hrs Service: None

FBO(s): None

Ground Transport: Rental car - Brunsvold Enterprises - 507-765-3642

Food Service: None

Dining: Branding Iron - 507-765-3388 - 5 miles

Lodging: Country Hearth Motel - 507-765-2533 - 5 miles
Jailhouse Historic Inn - 507-765-2181 - 5 miles
Super 8 Motel - Spring Valley - 507-346-7788 - 14 miles
Country Lodge Motel - 507-886-2515 - 14 miles

Airport Events: None reported

Underwing Camp: Yes

Campgrounds: Hidden Valley - 507-765-2467 - 7 miles
Old Barn Resort - 507-467-2512 - 9 miles
Forestville State Park - 507-352-5111 - 4 miles

Golf Courses: Preston - 4 miles

Local Attractions: Hard Surface Bike Trail - 5 miles

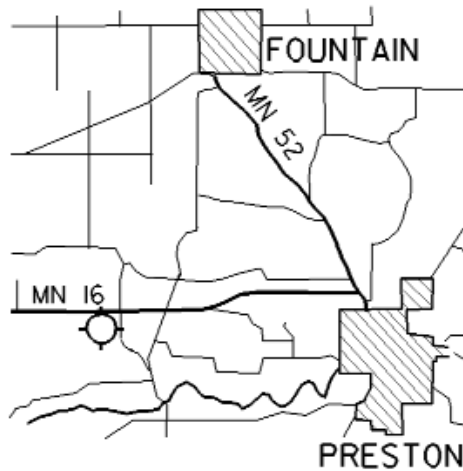
Comments: Pay phone in the Arrival/Departure Building - 507-765-9950
Additional phone number for airport manager - 507-450-4731

FIELD ELEV. 1276'

(FKA)

PRESTON

VICINITY MAP



SEC. CH: CHICAGO NORTH

LAT: 43° 40.6'

LONG: 92° 10.8'

COMM: CTAF: 122.9(L)

AWOS: 118.55 VHF

ROCHESTER APP: 119.8

MPLS CTR: 132.35

RNAV: (RST 112.0) R104 D19.2

TPA: 2070' (794')

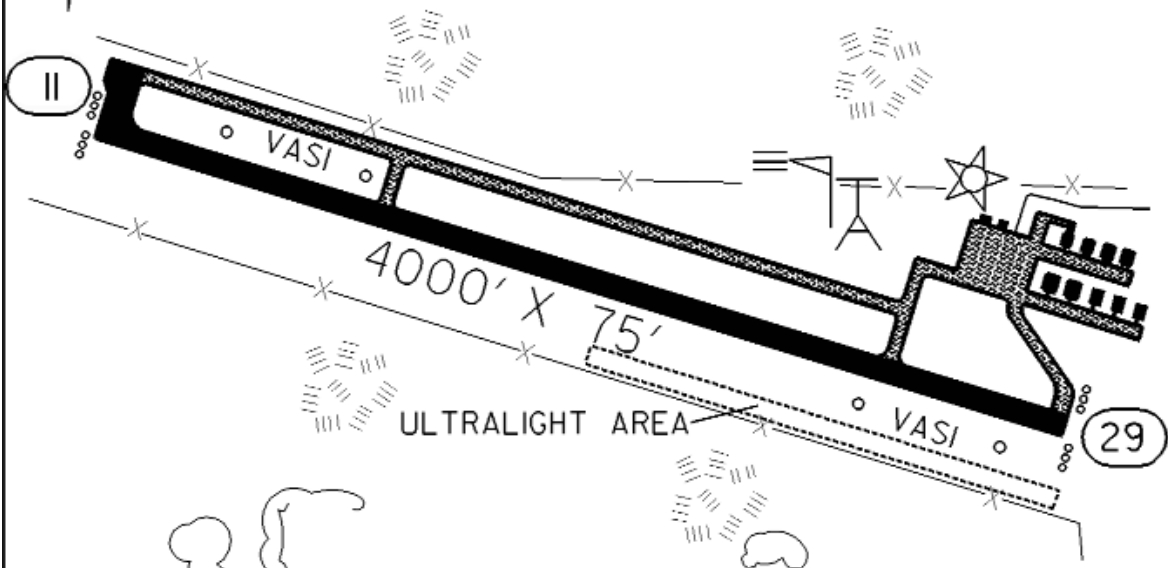
APPROACH: GPS
RNAV



MN 16

N

VARIATION
2° E



RUNWAY 11 - 29			
	CLICKS ON 122.9		
	3	5	7
LIGHTS	OFF	MED	HIGH
VASI	OFF	ON	ON

DAYLIGHT: TO GET LOW, CLICK "5" OR "7" FIRST, THEN "3"

FILLMORE COUNTY AIRPORT

PRESTON