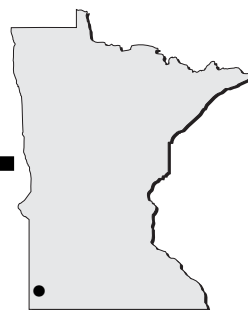


Pipestone - PQN



Airport Manager: Robert Dykstra - 507-562-2473 - rdyks@aol.com

Contact Person: Robert Dykstra - 507-562-2473 - rdyks@aol.com

AWOS/ASOS: 507-825-6895 - VHF 118.375

MnWAS Loc/Hrs: Arrival/Departure Building - 24 hours

Attended: All/Mon-Fri/0800-1700

Fuel: 100LL, Jet A - available 24 hours with credit card

After Hrs Service: 507-562-2473

FBO(s): Country Aire LLC - 507-562-2473 - 122.8 - rdyks@aol.com

Businesses: None

Ground Transport: Courtesy car

Food Service: None

Dining: Lange's - 507-825-4488 - 1¼ miles
Calumet Inn - 507-825-5871 - 1½ miles
Swanny's - ½ mile
The Villager - 1½ miles
Dar's Pizza - 2½ miles
Pizza Hut - 1 mile
Pizza Ranch - 1½ miles
McDonald's - ¾ mile

Lodging: Arrow Motel - 888-825-9599 - 1½ miles
Super 8 Motel - 507-825-4217 - 1 mile
Calumet Inn - 507-825-5871 or 800-535-7610 - 1½ miles
Pipestone Crossing - 507-562-1100 - ½ mile

Airport Events: Annual Pancake Fly-In - August

Underwing Camp: Yes

Campgrounds: Pipestone Campground - 507-825-2455

Local Attractions: Pipestone Country Club & Golf Course - 507-825-2592
Pipestone National Monument
County Museum
Restored 100+ year old Calumet Inn

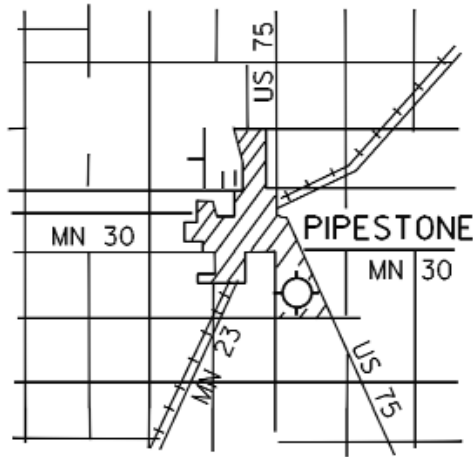
Comments: Peacepipes, pioneers & progress, Red Stone Town on the Prairie; Pipestone is the home of the stone quarries from which Indian peacepipes are made.

FIELD ELEV. 1736'

(PQN)

PIPESTONE

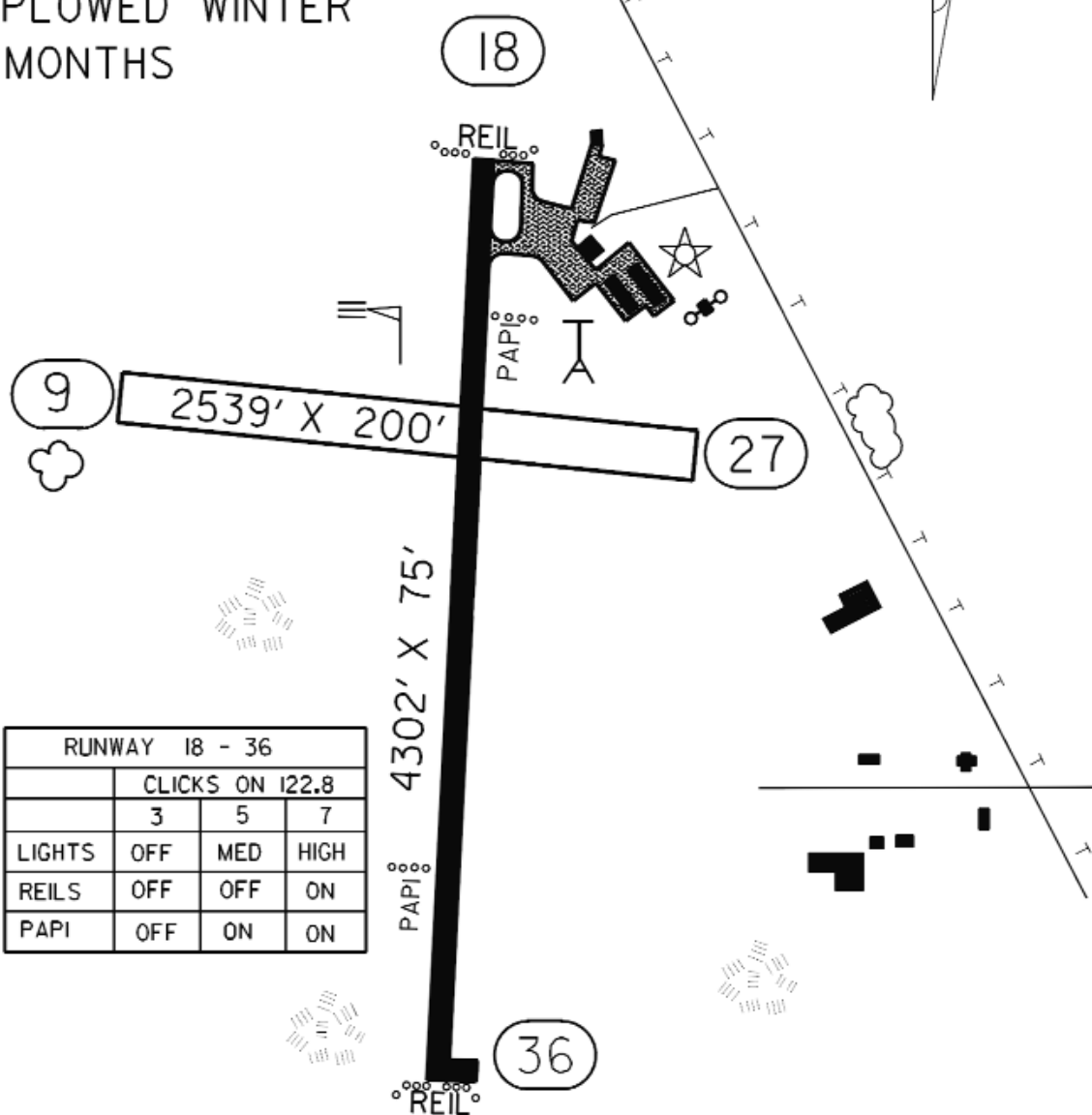
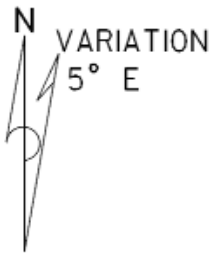
VICINITY MAP



SEC. CH: OMAHA NORTH
 LAT: 43°59.0'
 LONG: 96°18.0'
 COMM: CTAF: 122.8 (L)
 AWOS: 118.375 VHF
 MPLS CTR: 132.05
 GCO: 121.725
 NDB: (PQN) 284
 DME: (PQN) 109.1 ON FLD
 TPA: 2530' (794')
 APPROACH: GPS & NDB
 RNAV



TURF RWY NOT
 PLOWED WINTER
 MONTHS



RUNWAY 18 - 36			
	CLICKS ON 122.8		
	3	5	7
LIGHTS	OFF	MED	HIGH
REILS	OFF	OFF	ON
PAPI	OFF	ON	ON

PIPESTONE MUNICIPAL AIRPORT

PIPESTONE