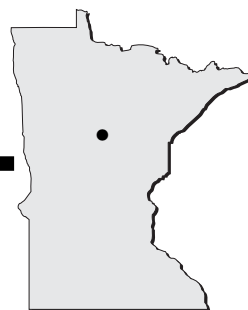


Pine River - PWC

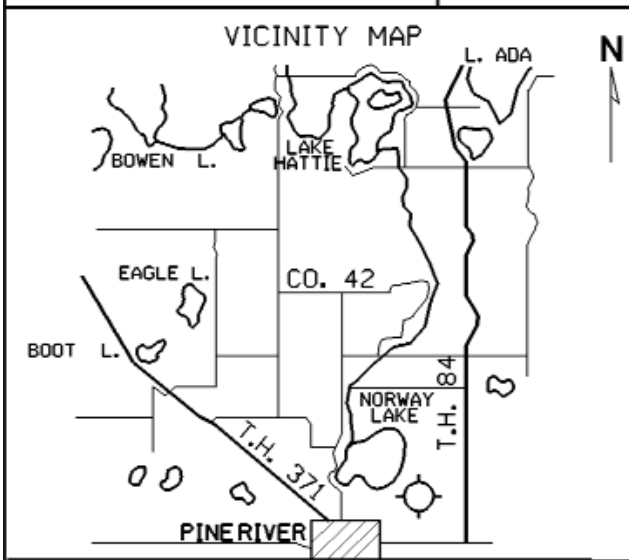



-
- Airport Manager:** Wanda Mongan - 218-587-2440 - allnoing@uslink.net
- Contact Person:** Gary Gardiner - 218-587-2585
- Chamber of Com:** 218-587-4000 - www.pinerivermn.com
- Aero Cht Coord:** 7-G
- AWOS/ASOS:** 218-587-3420 - VHF 118.525
- MnWAS Loc/Hrs:** Arrival Departure Building - 24 hours
- Attended:** All/Mon-Fri/0800-1700, All/Sat/0800-1200
- Fuel:** 100LL
- Self Service Fuel:** Visa, Mastercard, Discover
- After Hrs Service:** 218-587-2440
- FBO(s):** Witt's Aircraft Repair Service - 218-587-2158
- Ground Transport:** Courtesy car - 218-587-2158; Dial-a-Ride - Mon-Fri - 9:00 A.M.-4:00 P.M. - 218-587-2440; car rentals: Houston Ford - 218-587-4419, Pine Motor - 218-587-2552
- Food Service:** None
- Dining:** Beth's Place - 218-587-3636 - 1¼ miles
Cottage Café - 218-587-2588 - 1¼ miles
Trail Break Bar & Grill - 218-587-3818 - 2 miles
Pinewood Café - 218-587-2267 - 1½ miles
- Lodging:** Cedarwood Motel - 218-587-2208 - 1½ miles
Econo Lodge - 218-587-4499 - 2 miles
AmericInn Lodge & Suites - 218-568-8400 - 8 miles
- Airport Events:** Lion's Summerfest Fly-In - last Sunday in June
- Underwing Camp:** Yes
- Campgrounds:** City park (no utilities, water & restrooms only)
- Golf Courses:** Pine River Country Club - 218-587-4774
Black Bear Golf Course - 218-587-8800 - 4 miles
Irish Hills Golf Course - 218-587-2300 - 7 miles
The Preserve - 218-568-8500 - 10 miles
Deacon's Lodge Club - 888-549-5444 - 15 miles
The Pines - 218-963-3146 - 20 miles
White Fish Golf Club - 218-543-4900 - 10 miles
- Local Attractions:** Paul Bunyan Trail - bike, walk, snowmobile; Paul Bunyan Scenic Byway; Pine River Visitor Center; weekly duck races & fishing seminar - June-August; Deep Portage Conservation Reserve; Cass County Fair - July; Annual Christmas Parade of Lights - second Saturday in December; Scheers Lumber Jack Show - Summer; riding stable; swimming beach; fishing pier; picnic area; Pine River DNR Canoe Trail; Foothills State Forest
ATV/cross-country ski trails
- Comments:** Pilot's building has restrooms & phone - lock code Unicom.
Chamber of Commerce e-mail address - prcofc@uslink.net

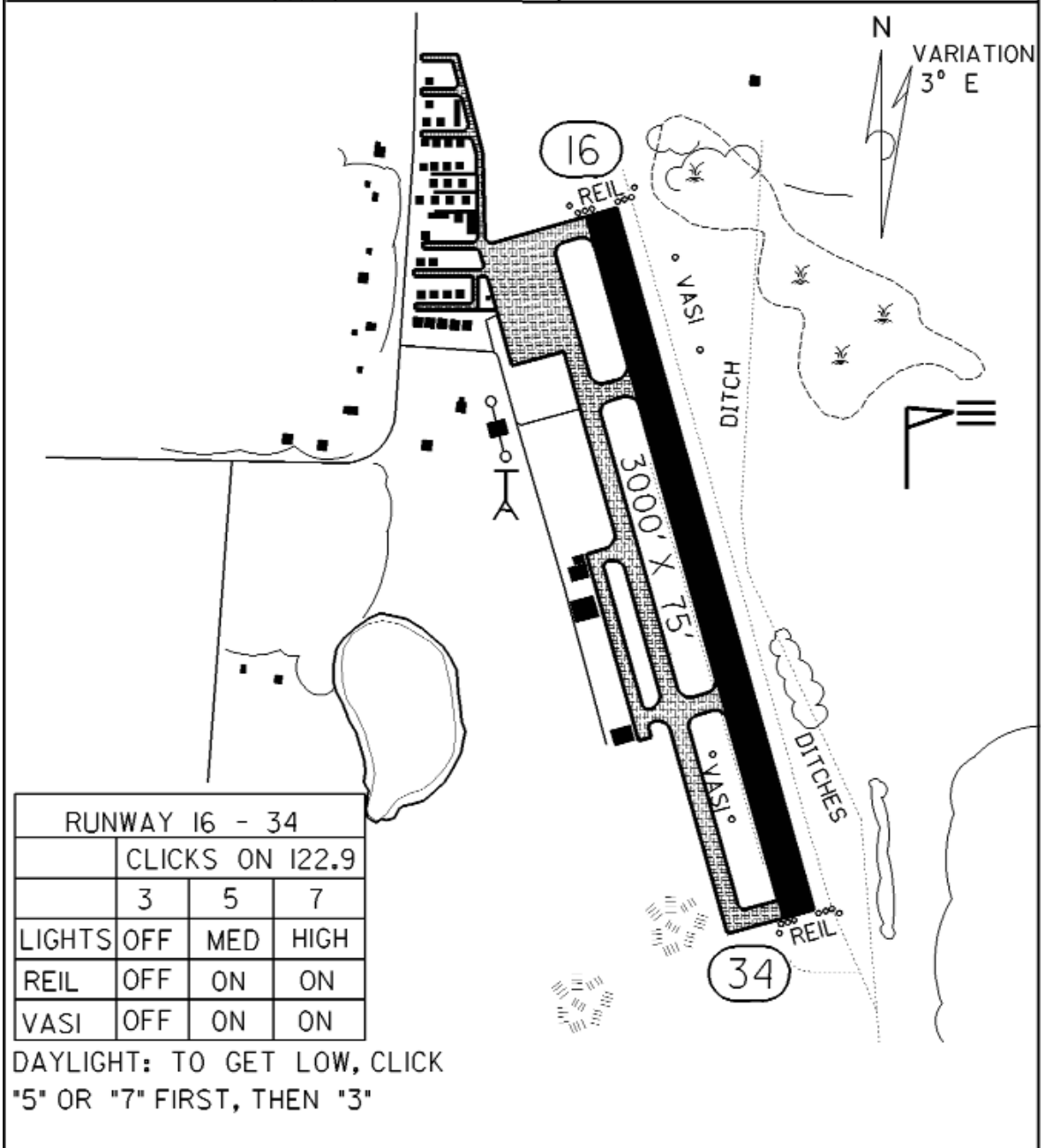
FIELD ELEV. 1295'

(PWC)

PINE RIVER



SEC. CH: TWIN CITIES (N)
 LAT: 46° 43.5'
 LONG: 94° 23.0'
 COMM: CTAF: 122.9(L)
 AWOS: 118.525 VHF
 MPLS CTR: 118.05
 RNAV: (BRD 116.9) R324 D27.0
 NDB: (PWC) 330
 TPA: 2100' (805') 
 APPROACH: NDB,
 GPS, RNAV
 NO WIND RWY 34



RUNWAY 16 - 34			
	CLICKS ON 122.9		
	3	5	7
LIGHTS	OFF	MED	HIGH
REIL	OFF	ON	ON
VASI	OFF	ON	ON

DAYLIGHT: TO GET LOW, CLICK "5" OR "7" FIRST, THEN "3"

PINE RIVER REGIONAL AIRPORT

PINE RIVER