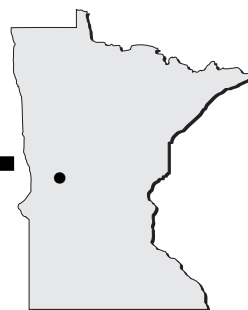


Perham - 16D

www.cityofperham.com



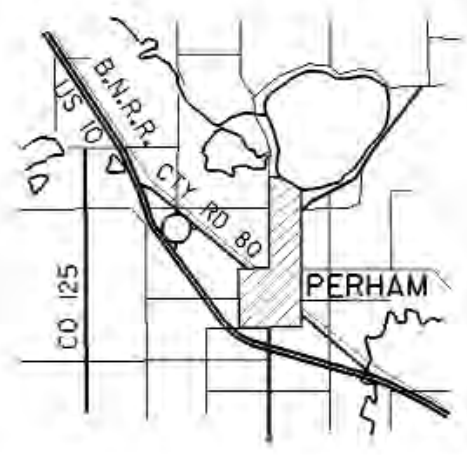
- Airport Manager:** Kelcey Klemm - 218-346-4455 - kklemm@cityofperham.com
- Contact Person:** Merle Meece - 218-346-4455 - mmeece@cityofperham.com
- Chamber of Com:** 800-634-6112 - www.perham.com
- Aero Cht Coord:** 7-D
- AWOS/ASOS:** No
- MnWAS Loc/Hrs:** Arrival/Departure Building - business hours
- Attended:** Unattended
- Fuel:** 100LL
- Self Service Fuel:** Visa, Mastercard
- After Hrs Service:** 218-346-4455
- FBO(s):** North Air, Inc. - 218-346-5110 - 122.9 - dalejf@eot.com - www.northair.net
- Ground Transport:** Courtesy car
Police Department - 218-346-4452
Rental cars - Marlo Motors - 218-346-5888
Phelp's Ford - 218-345-3210
- Food Service:** None
- Dining:** The Cactus - 218-346-2555 - 3 miles
Station House - 218-346-7181
Gathering Grounds - 1½ miles
Pizza Ranch - 1½ miles
Dairy Queen - 1½ miles
Subway - 1½ miles
Zorbaz - 218-346-4900 - 3 miles
- Lodging:** Super 8 Motel - 218-346-7888 - will provide transportation
Budget Host - 218-346-7810 - 1½ miles
- Airport Events:** None reported
- Underwing Camp:** No
- Campgrounds:** Golden Eagle Campground - Big Pine Lake
- Golf Courses:** Perham Lakeside Golf Course - 218-346-6070 - Holes: 27
- Local Attractions:** Many lakes & recreational resorts
Community center with pool, track, etc.
Turtle Fest in June (Wednesday A.M. turtle races)
East Otter Tail Fair in mid-July
Pioneer Days in August
- Comments:** None

FIELD ELEV. 1371'

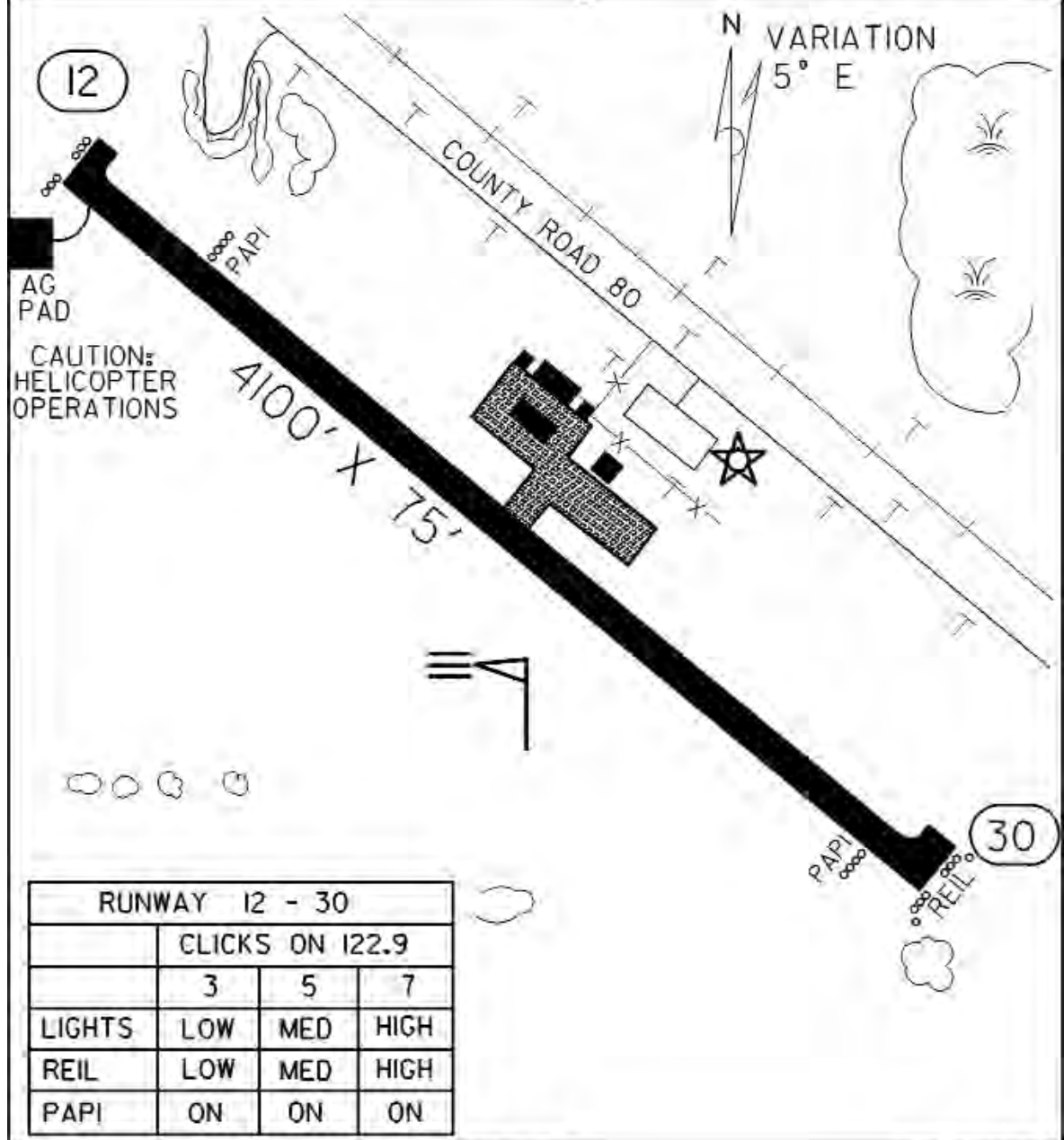
(I6D)

PERHAM

VICINITY MAP



N
 SEC. CH: TWIN CITIES (S)
 LAT: 46° 36.3'
 LONG: 95° 36.3'
 COMM: CTAF: 122.9(L)
 MPLS CTR: 126.1
 GCO: 121.725
 RNAV: (DTL III.2) R134 D17.7
 TPA: 2200' (829')
 APPROACH: GPS



CAUTION:
 HELICOPTER
 OPERATIONS

RUNWAY 12 - 30			
	CLICKS ON 122.9		
	3	5	7
LIGHTS	LOW	MED	HIGH
REIL	LOW	MED	HIGH
PAPI	ON	ON	ON

PERHAM MUNICIPAL AIRPORT

PERHAM