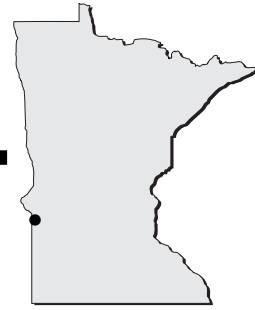


Ortonville - VVV

www.ortonville.net

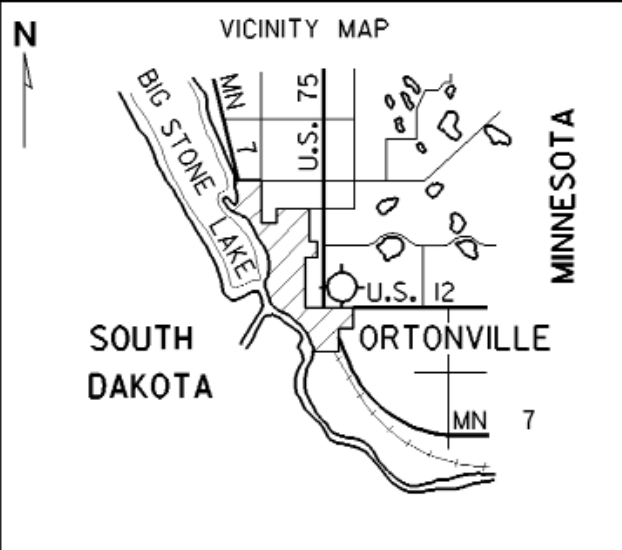


- Airport Manager:** David Lang - 320-839-3428 - clerkadmin@heartlandpower.org
- Contact Person:** Todd & Sara Verheul - 320-839-3846
- Chamber of Com:** 800-568-5722 - www.bigstonelake.com
- Aero Cht Coord:** 10-C
- AWOS/ASOS:** 320-839-2363 - NDB 332
- MnWAS Loc/Hrs:** Lobby - 24 hours
- Attended:** All/Mon-Fri/0800-1700
- Fuel:** 100LL
- Self Service Fuel:** Visa, Mastercard
- After Hrs Service:** 320-839-3846
- FBO(s):** None
- Ground Transport:** City transit bus - 320-839-2050
- Food Service:** None
- Dining:** Matador Supper Club - 320-839-9981 - adjacent to airport
Theater of Seasons - 320-839-2261 - adjacent to airport
Pizza Ranch - 320-839-3006 - 1 mile
Headwaters Grill & Bar - 1 mile
Dairy Queen - 320-839-3605 - ½ mile
- Lodging:** Valley View Motel - 320-839-2558 - ½ mile;
Econo Lodge - 320-839-2414 - ½ mile; Anchor Motel - ½ mile;
Sunrise Motel - 800-337-6106 - ½ mile
- Airport Events:** Airshow - third weekend in August
- Underwing Camp:** Yes
- Campgrounds:** Municipal - at foot of lake
Lakeshore RV Park & Skeeters Restaurant - www.lakeshorervpark.com
Meadowbrook State Park
- Golf Courses:** Municipal Golf Course - Holes: 18
- Local Attractions:** Archery range; Big Stone Lake; Big Stone County Museum; Big Stone National Wildlife Refuge; municipal swimming pool; mini golf
- Comments:** Additional contact person - Darell McKinney - 877-520-9074
Parking permitted on grass next to grass runway for walking distance to dining facilities.
Additional after hours service phone - Todd & Sara - 320-839-6263
Police - 320-839-6161

FIELD ELEV. 1100'

(VVV)

ORTONVILLE



SEC. CH: TWIN CITIES (S)

LAT: 45°18.3'

LONG: 96°25.5'

COMM: CTAF: 122.8 (L)

AWOS: 332 NDB

MPLS CTR: 128.5(L)

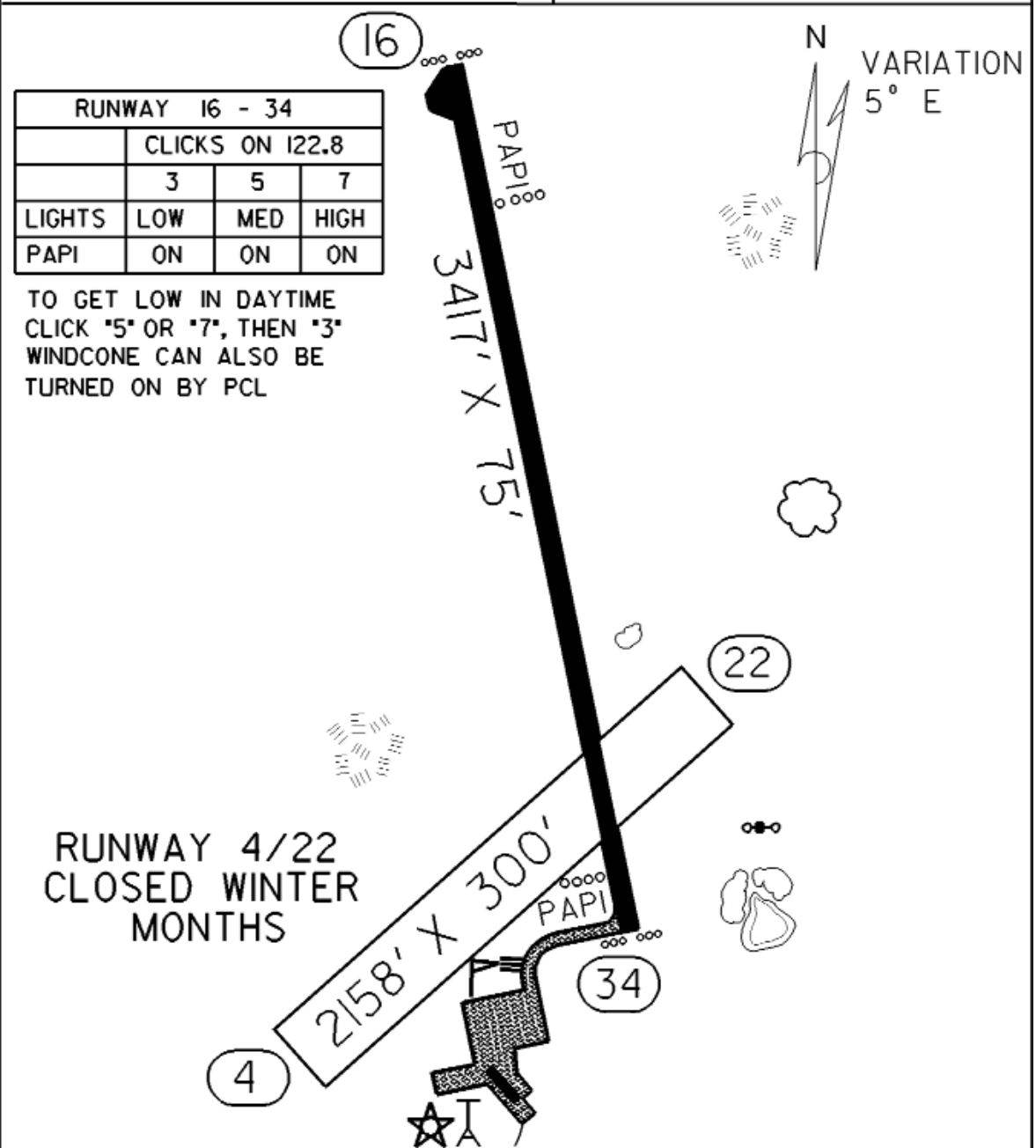
GCO: 121.725

RNAV: (MOX 109.6) R226 D24.8

NDB: (VVV) 332

TPA: 2100' (1000')

APPROACH: GPS & NDB



ORTONVILLE MUNICIPAL AIRPORT (MARTINSON FIELD)

ORTONVILLE