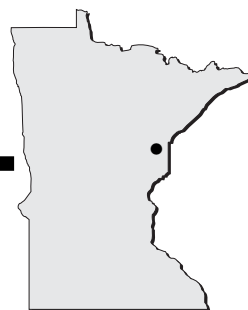


**Moose Lake - MZH**  
**www.cloquetairport.com**

---



**Airport Manager:** Darwin Chester - 218-389-6005 - [darchet@aol.com](mailto:darchet@aol.com)

**Contact Person:** Mark Linne - 218-384-9151 - [mark.linne@co.carlton.mn.us](mailto:mark.linne@co.carlton.mn.us)

**Chamber of Com:** 218-485-4145 - [www.mooselake-mn.com](http://www.mooselake-mn.com)

**Aero Cht Coord:** 8-J

**AWOS/ASOS:** 218-485-5199 - NDB 362

**MnWAS Loc/Hrs:** NA

**Attended:** Unattended

**Fuel:** 100LL

**Self Service Fuel:** Visa, Mastercard, Discover

**After Hrs Service:** 218-389-6005

**FBO(s):** None

**Ground Transport:** None

**Food Service:** None

**Dining:** Gamper's - 218-485-8272 - 1½ miles North  
Embassy Bar - 218-372-3176 - 3 miles South

**Lodging:** Moose Lake Motel - 218-485-8003 - 3 miles  
AmericInn Lodge & Suites - 218-485-8885 - 4 miles

**Airport Events:** Mid-June Fly-In

**Underwing Camp:** Yes

**Campgrounds:** Timberline Campground - Sturgeon Lake -  
218-372-3272 - 4 miles

**Golf Courses:** Moose Lake Golf Course - 218-485-4886 - 2 miles

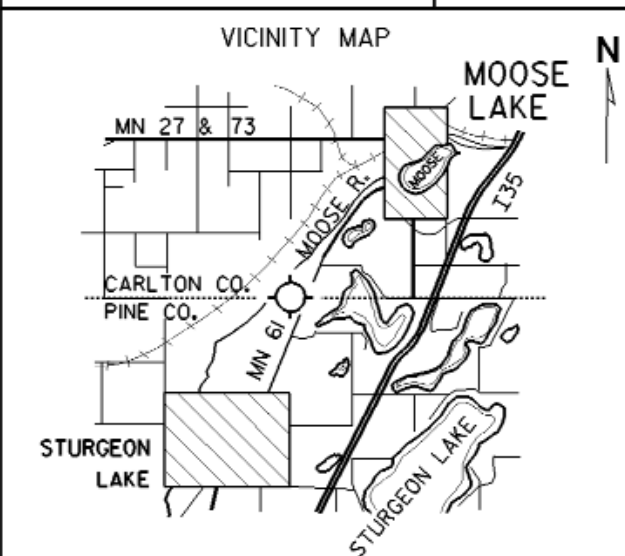
**Local Attractions:** Munger Bike Trail adjacent to airport connecting to  
Hinckley & Duluth

**Comments:** Additional contact person - Larry Peterson -  
218-485-8237  
Airport manager's FAX - 218-389-6017  
Ultralight activity on airport  
Hangar space available (heated & unheated)  
When Duluth approach is closed use MPLS CTR -  
127.9

FIELD ELEV. 1076'

(MZH)

MOOSE LAKE



SEC. CH: TWIN CITIES (S)

LAT: 46° 25.1'

LONG: 92° 48.3'

COMM: CTAF: 122.9(L)

AWOS: 362 NDB

DLH APP: 125.45

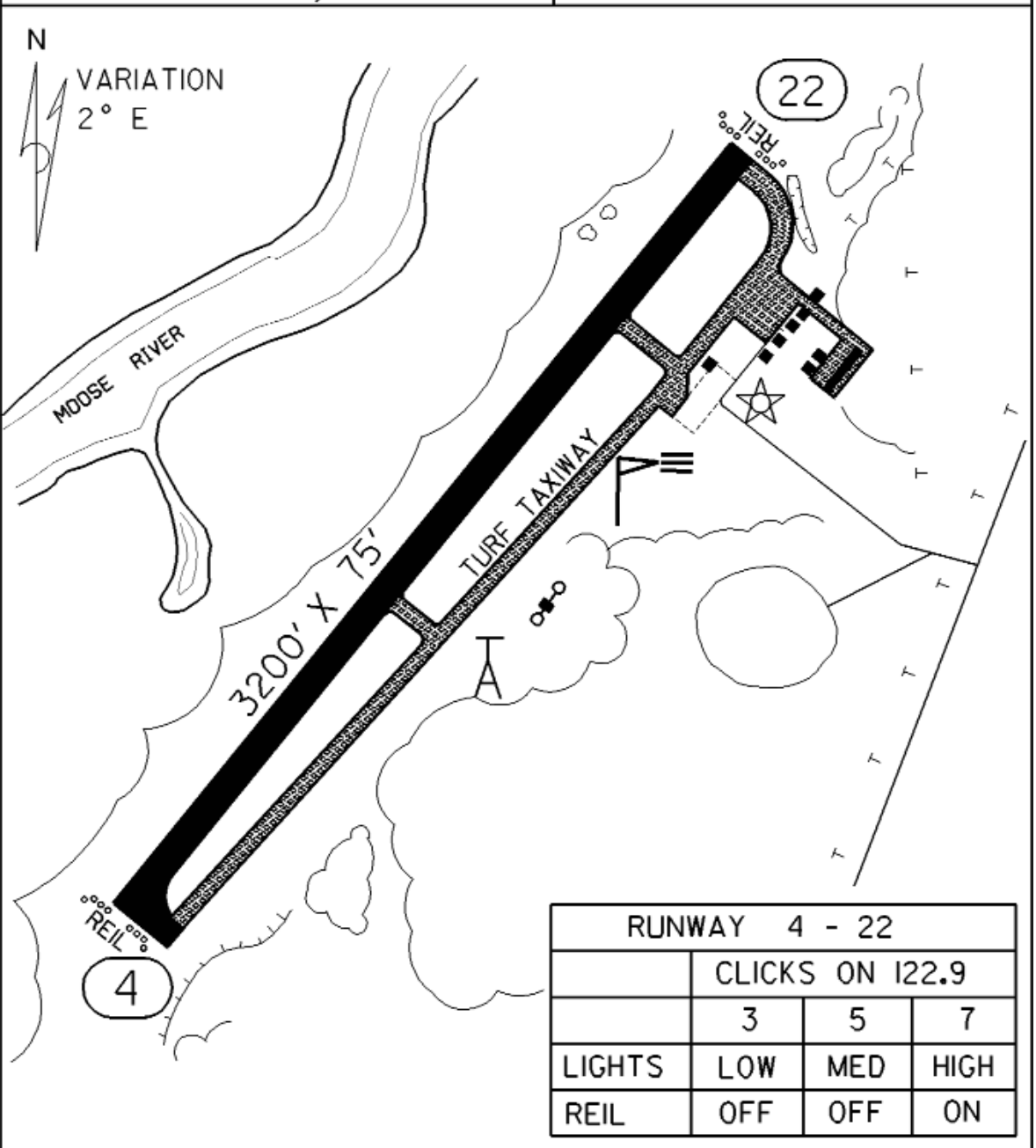
MPLS CTR: 127.9

RNAV: (DLH 112.6) R222 D33.9

NDB: (MZH) 362

TPA: 2076' (1000')

APPROACH: GPS & NDB



MOOSE LAKE-CARLTON COUNTY AIRPORT MOOSE LAKE