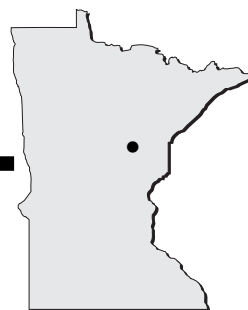


## McGregor - HZX

[www.mcgregorairport.com](http://www.mcgregorairport.com)

---

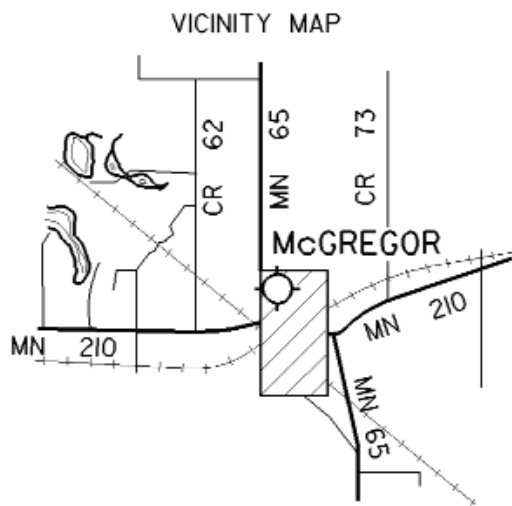


- Airport Manager:** Mike Zebro - 406-223-4955 - [mcgsubs@mlcmmn.net](mailto:mcgsubs@mlcmmn.net)
- Contact Person:** Judy Cirilli - 218-768-2717 - [mcg1@frontiernet.net](mailto:mcg1@frontiernet.net)
- Chamber of Com:** 218-768-3692 - [www.mcgregormn.com](http://www.mcgregormn.com)
- Aero Cht Coord:** 7-I
- AWOS/ASOS:** 218-768-2593 - VHF 119.575
- MnWAS Loc/Hrs:** Arrival/Departure Building - 24 hours
- Attended:** Unattended
- Fuel:** Mogas, 100LL
- Self Service Fuel:** Visa, Mastercard, Diner's Club
- After Hrs Service:** None
- FBO(s):** None
- Ground Transport:** Courtesy car
- Food Service:** None
- Dining:** Fireside Inn - 218-768-9971 - ¼ mile  
Subway - 218-768-7827 - ½ mile  
Dairy Queen - 218-768-2050 - ½ mile
- Lodging:** Town & Country Motel - 218-768-3271 - 1 mile  
Country Meadows Inn - 218-768-7378 or 888-321-7378 - ½ mile
- Airport Events:** Wild Rice Days - Saturday, Labor Day weekend  
Corn Feed - Sunday, Labor Day weekend
- Underwing Camp:** Yes
- Campgrounds:** Big Sandy Dam  
Savanna Portage State Park  
Larson's Barn Campground  
Eagle Point Resort  
Aitkin Lake Resort
- Golf Courses:** Minnesota National Golf Course - 9 miles North on Highway 65
- Local Attractions:** Wild Rice Days - Saturday, Labor Day weekend  
Lion's Corn Feed - Sunday, Labor Day weekend  
Rice Lake National Wildlife Refuge  
Savanna Portage State Park
- Comments:** McGregor is located close to lakes, with four seasons of outdoor recreation. Fishing, hunting & snowmobiling are important activities.  
Airport manager's work phone - 218-768-7827  
Airport manager's FAX - 218-768-2717  
Self-serve credit card fuel available 24 hours  
Additional airport web site - [www.iversonfield.com](http://www.iversonfield.com)

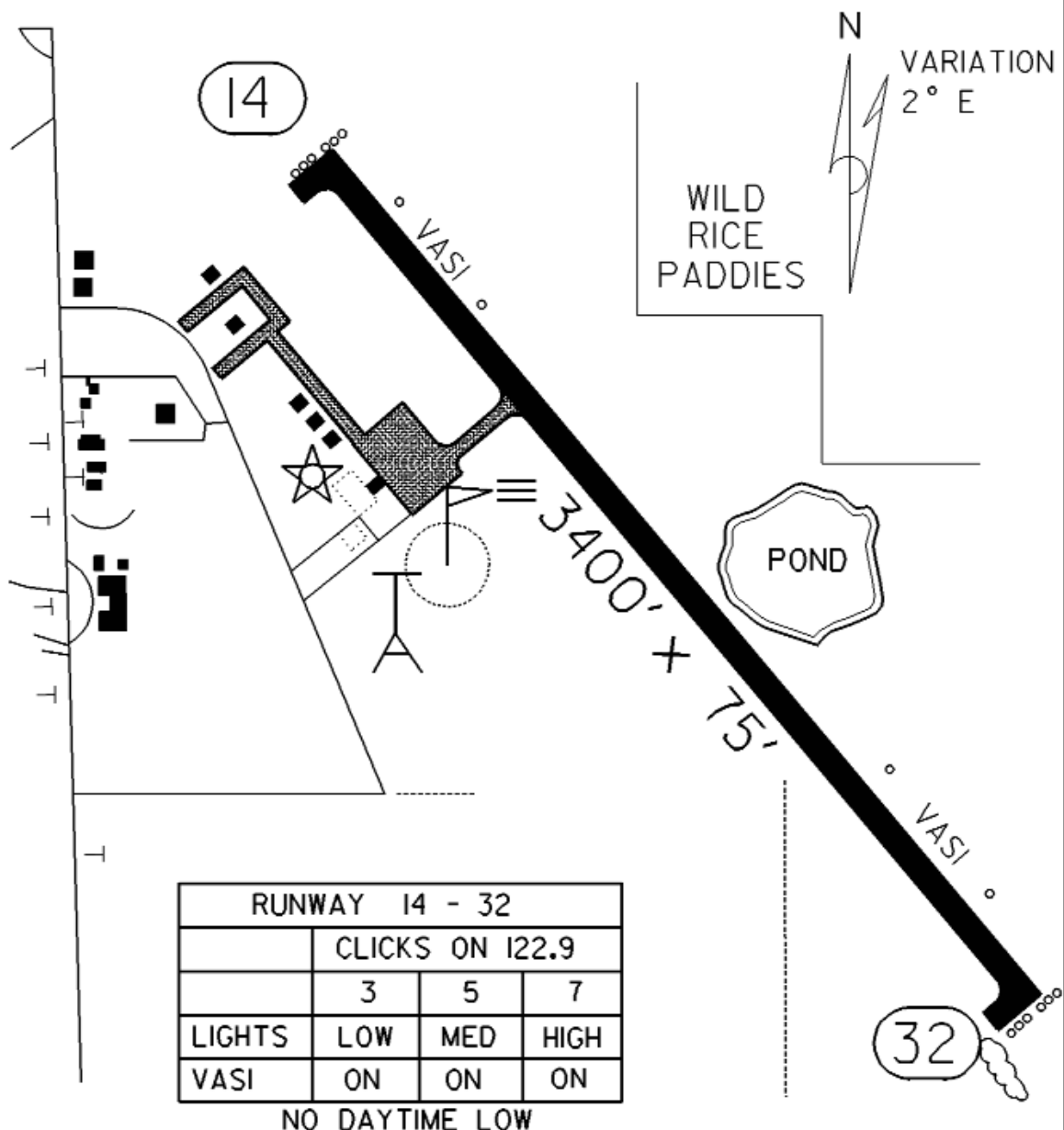
FIELD ELEV. 1228'

(HZX)

McGREGOR



SEC. CH: TWIN CITIES (S)  
 LAT: 46° 37.1'  
 LONG: 93° 18.6'  
 COMM: CTAF: 122.9 (L)  
 AWOS: 119.575 VHF  
 MPLS CTR: 127.9  
 RNAV: (DLH 112.6) R252 D47  
 TPA: 2027' (800')  
 APPROACH: RNAV, GPS



McGREGOR-ISEDOR IVERSON AIRPORT

McGREGOR