

Mankato - MKT

www.mankato-mn.gov

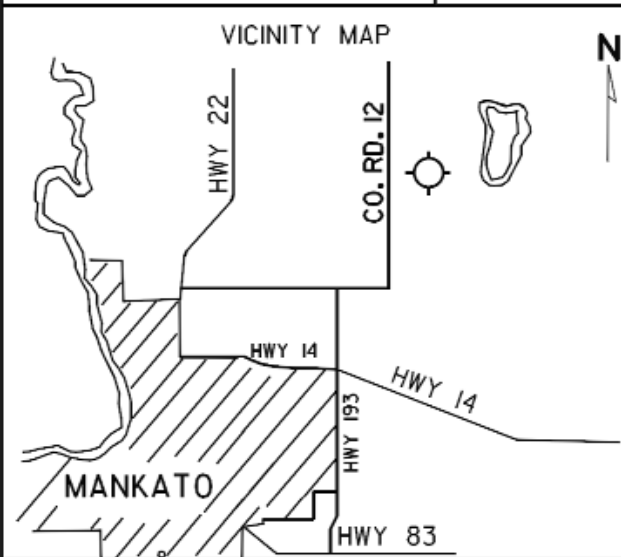


- Airport Manager:** Kevin Baker - 507-381-4174 - kbaker@city.mankato.mn.us
- Contact Person:** Kevin Baker - 507-381-4174 - kbaker@city.mankato.mn.us
- AWOS/ASOS:** 507-625-3726 - VOR 110.8
- MnWAS Loc/Hrs:** Arrival/Departure Building-Flight Inst. Rm. - Mon-Fri, 7:00 A.M.-8:00 P.M., Sat-Sun, 8:00 A.M.-7:00 P.M.
Arrival/Departure Building-Transient Area - business hours
- Attended:** All/Mon-Fri/0700-2000, All/Sat-Sun/0800-1900
- Fuel:** 100LL, Jet A - 100LL ONLY available 24 hours with credit card
- After Hrs Service:** 507-469-0228
- FBO(s):** North Star Aviation, Inc. - 507-625-6006 - 122.725 - northstar@flymankato.com - www.flymankato.com
- Businesses:** Mankato State University - 800-722-0544 - www.mnsu.edu
- Ground Transport:** Courtesy car available; Kato Cab - 507-388-7433; Enterprise Rent-a-Car - 507-388-8865; Hertz Rent-a-Car - 507-304-6737
- Food Service:** Vending machines; catering
- Dining:** Baker's Square - 507-345-4240 - 3½ miles
Applebee's - 507-386-1010 - 3 miles
Red Lobster - 507-386-7007 - 3 miles
T.G.I.Friday's - 507-625-8443 - 2 miles
- Lodging:** Budgetel Inn - 800-428-3438 - 5 miles; The Comfort Inn - 507-388-5107 - 5 miles; Holiday Inn - 507-345-1234; Best Western - 507-625-9333 - 5 miles; Super 8 Motel - 507-387-4041; Riverfront Inn - 507-388-1638; Days Inn - 800-325-2525; Butler House Bed & Breakfast - 507-387-5055; Fairfield Inn - 507-386-1220; AmericInn Motel & Suites - 507-345-8011; Microtel Inn & Suites - 507-388-2818; Country Inn & Suites - 507-388-8555; Grand Stay Suites - 507-388-8688; Hilton Garden Inn - 507-344-1111; Holiday Inn Express - 507-388-0880
- Airport Events:** EAA Fly-In Breakfast - third Sunday in August
- Underwing Camp:** Yes
- Campgrounds:** State, county & city facilities
- Local Attractions:** North Links Golf Course; Terrace View Golf Course; Minneopa Golf Course; shopping; state, county & city parks; Civic Center; Mt Kato Ski; walking; biking; hiking trails along the river & throughout the community
- Comments:** Overnight hangar space available for most aircraft. Tiedown fee.

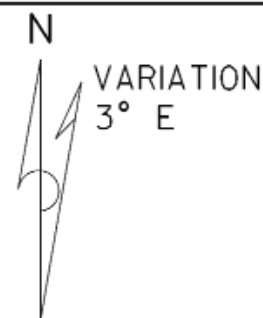
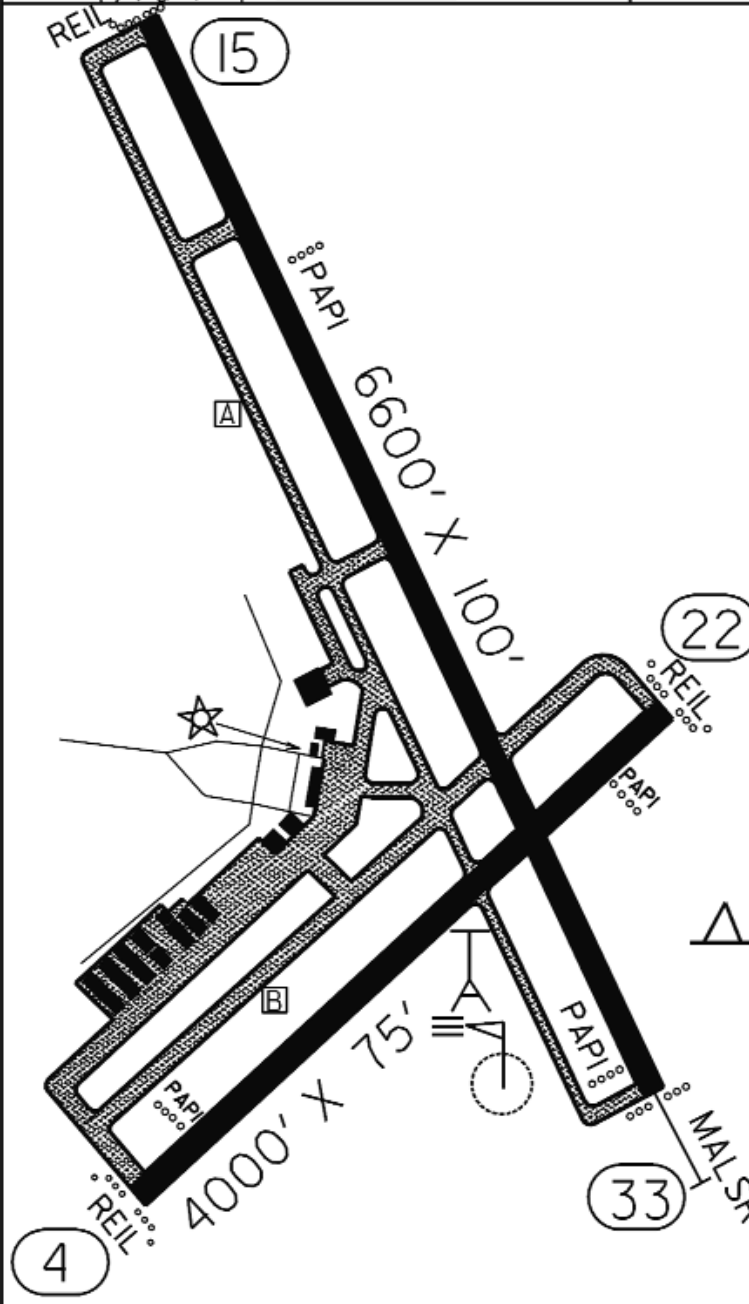
FIELD ELEV. 1021'

(MKT)

MANKATO



SEC. CH: OMAHA NORTH
 LAT: 44° 13.4'
 LONG: 93° 55.2'
 COMM: CTAF: 122.725 (L)
 AWOS: 110.8 VOR
 RCO FSS: 122.1R 110.8T
 MPLS CTR: 135.0
 TPA: 2021' (100')
 APPROACH: ILS, GPS,
 VOR



RUNWAY 15 - 33			
	CLICKS ON 122.725		
	3	5	7
LIGHTS	OFF/LOW	MED	HIGH
PAPI	OFF	ON	ON
REIL (15)	OFF	OFF	ON
MALSR	LOW	MED	HIGH
TAXI	OFF/LOW	MED	HIGH

RUNWAY 4 - 22			
	CLICKS ON 122.725		
	3	5	7
LIGHTS	OFF/LOW	MED	HIGH
PAPI	OFF	ON	ON
REIL	OFF	OFF	ON
TAXI	OFF	MED	HIGH

MANKATO REGIONAL AIRPORT
 (SOHLER FIELD)

MANKATO