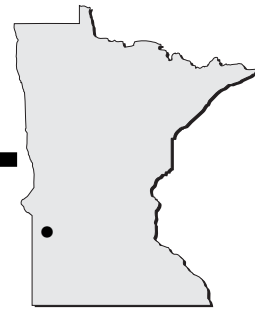


## Madison - DXX

---



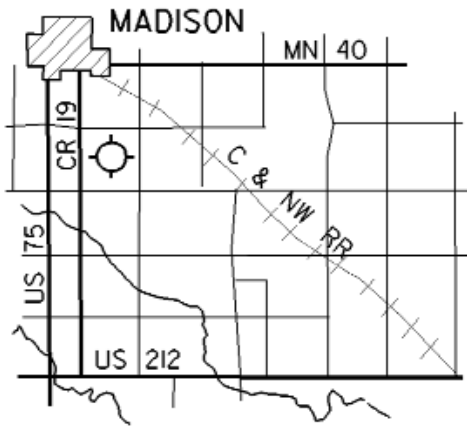
**Airport Manager:** Mark Borgerson - 320-598-3467 - [borgersonaviation@yahoo.com](mailto:borgersonaviation@yahoo.com)  
**Contact Person:** Mark Borgerson - 320-598-3467 - [borgersonaviation@yahoo.com](mailto:borgersonaviation@yahoo.com)  
**Chamber of Com:** 320-598-7301 - [www.madisonmn.info](http://www.madisonmn.info)  
**Aero Cht Coord:** 11-C  
**AWOS/ASOS:** 320-598-3863 - NDB 341  
**MnWAS Loc/Hrs:** Borgerson Aviation - 24 hours  
**Attended:** All/Mon-Fri/0800-1700  
**Fuel:** 100LL  
**Self Service Fuel:** Visa, Mastercard  
**After Hrs Service:** None  
**FBO(s):** None  
**Ground Transport:** Rental car available at Kruse Motors - 320-598-7333  
**Food Service:** None  
**Dining:** DeToy's - 2 miles  
After 5 - 2 miles  
Dairy Queen - 2 miles  
Pantry - 2 miles  
**Lodging:** Lou's Lodge - 320-598-7518 - 3 miles  
**Airport Events:** Annual Fly-In Breakfast - fourth Sunday in September  
**Underwing Camp:** Yes  
**Campgrounds:** Lac Qui Parle State Park - 15 miles  
**Golf Courses:** Madison Country Club - 2½ miles  
**Local Attractions:** Stock car racing - Sundays during the Summer  
Octoberfest - second week in October  
County Fair - second weekend in September  
**Comments:** Runway 8/26 closed Winter months

FIELD ELEV. 1082'

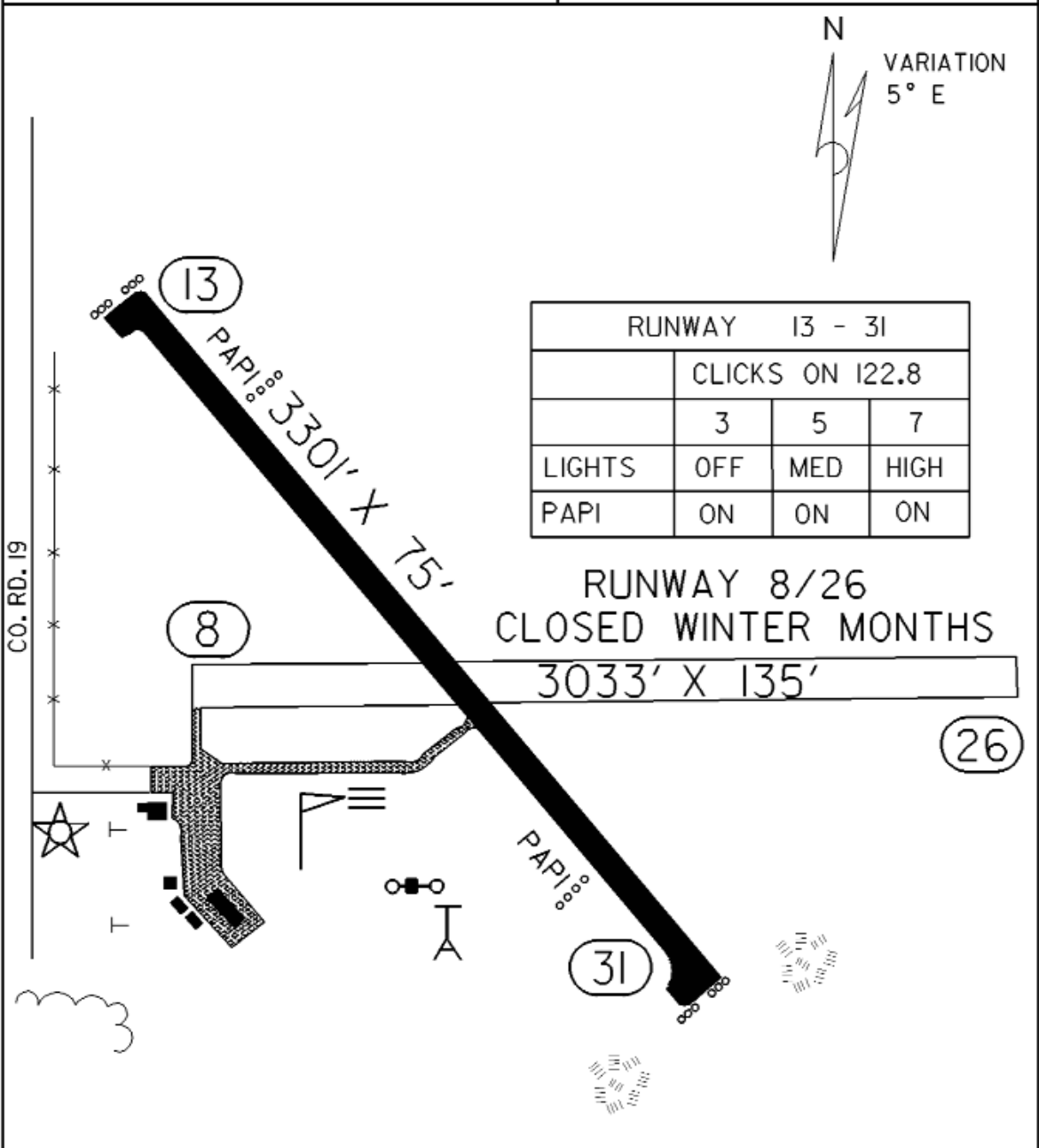
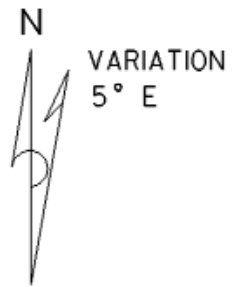
(DXX)

MADISON

VICINITY MAP



SEC. CH: TWIN CITIES (S)  
 LAT: 44° 59.2'  
 LONG: 96° 10.7'  
 COMM: CTAF: 122.8(L)  
 AWOS: 341 NDB  
 RCO FSS: 122.3  
 MPLS CTR: 128.5  
 RNAV: (MVE III.6) R268 DI9.9  
 TPA: 1880' (798')  
 APPROACH: GPS & NDB



RUNWAY 13 - 31			
	CLICKS ON 122.8		
	3	5	7
LIGHTS	OFF	MED	HIGH
PAPI	ON	ON	ON

RUNWAY 8/26  
 CLOSED WINTER MONTHS

LAC QUI PARLE COUNTY AIRPORT  
 (BUD FRYE FIELD)

MADISON