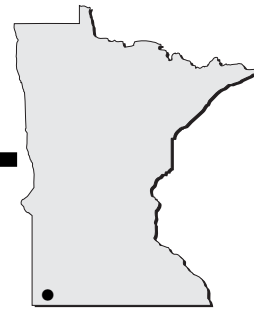


Luverne - LYV
www.cityofluverne.org



Airport Manager: John Call - 507-449-5025 -
jcall@cityofluverne.org

Contact Person: Ken Vos - 507-449-2388

Chamber of Com: 507-283-4061 -
www.luvernechamber.org

Aero Cht Coord: 13-C

AWOS/ASOS: 507-283-5027 - VHF 119.825

MnWAS Loc/Hrs: Arrival/Departure Building - 24 hours

Attended: Unattended

Fuel: 100LL

Self Service Fuel: All major credit cards

After Hrs Service: 507-449-2388

FBO(s): None

Ground Transport: Courtesy car
Rental cars

Food Service: None

Dining: Chit Chats - 507-283-4458 - 1½ miles
Howling Dog Saloon - 507-283-4698 - 1½ miles
Magnolia Steak House - 507-283-9161
Sharkees Sports Bar - 507-283-4942 - 1½ miles

Lodging: Super 8 Motel - 507-283-9541 - 1 mile
Comfort Inn - 507-283-9488 - 1½ miles

Airport Events: None reported

Underwing Camp: Yes

Campgrounds: Blue Mound State Park - 507-283-1307 - 5½ miles

Golf Courses: Luverne Country Club Golf Course

Local Attractions: Blue Mound State Park
Buffalo Days - first Saturday in June
Golf course
Tri-State Band Festival - last Saturday in September
Buffalo Days first weekend in June every year

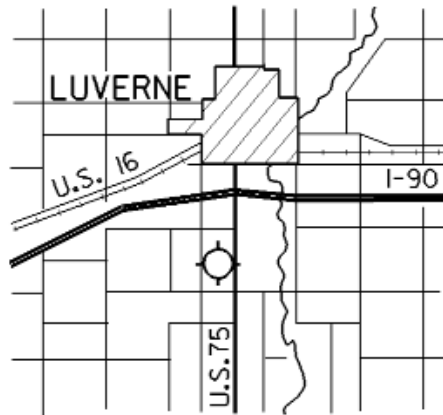
Comments: Aircraft storage & free tiedowns; free courtesy car;
pilot lounge open 24 hours; low cost 100LL;
parachuting weekends & holidays; additional
information phone - 507-449-5041

FIELD ELEV. 1431'

(LYV)

LUVERNE

VICINITY MAP



N

SEC. CH: OMAHA NORTH

LAT: 43° 37.3'

LONG: 96° 13.0'

COMM: CTAF: 122.7

AWOS: 119.825 VHF

SIoux FALLS APP: 125.8

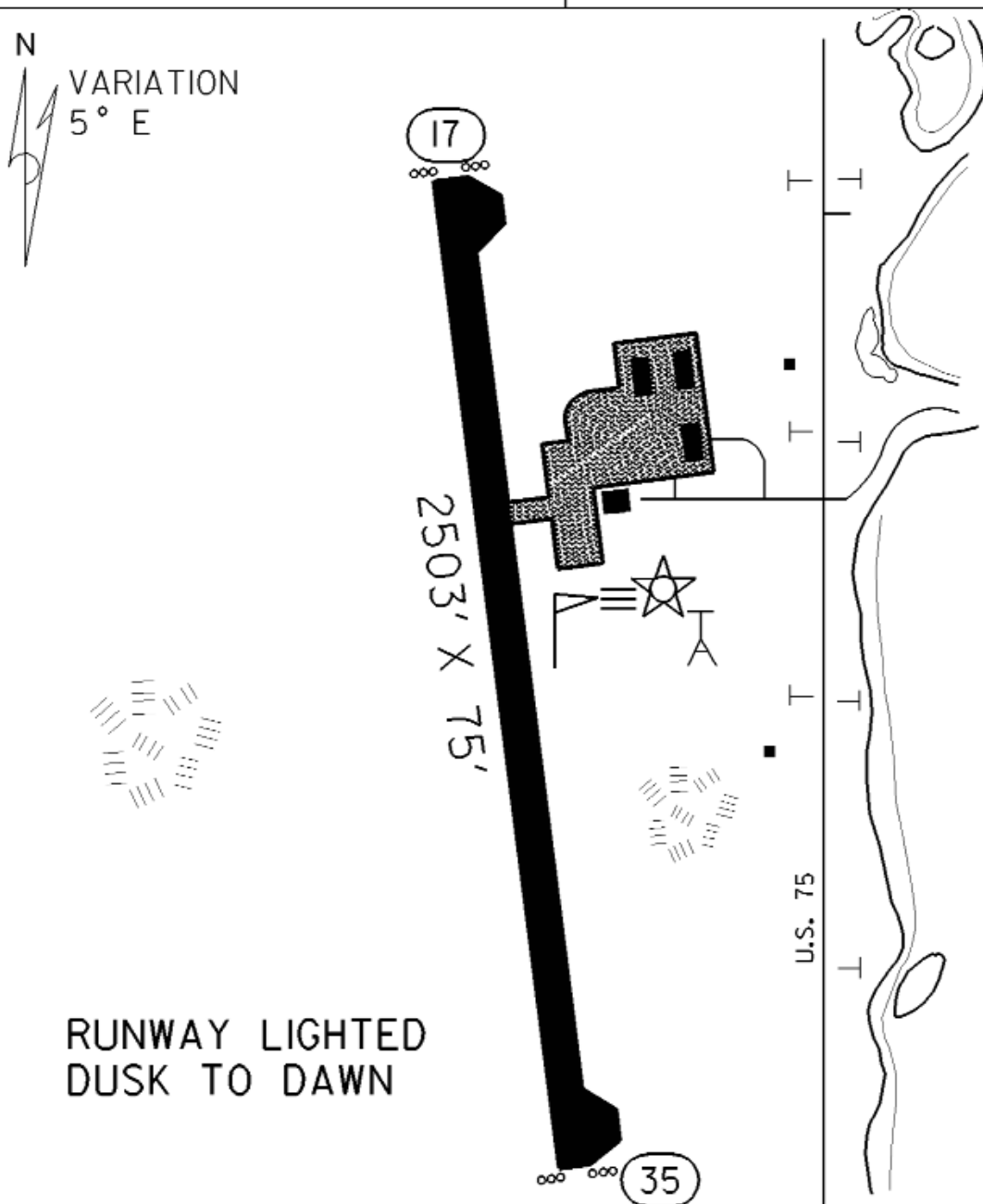
RNAV: (FSD 115.0) R085 D24.2

TPA: 2230' (799')



N

VARIATION
5° E



RUNWAY LIGHTED
DUSK TO DAWN

LUVERNE MUNICIPAL AIRPORT
(QUENTIN AANENSON FIELD)

LUVERNE